

**+NOTICE!!**

**These documents have been scanned!**

**Do not place un-scanned documents beneath this notice!**

**Do not remove this notice from this file!**

GPO Jacket No. 560-102  
Print Order 61549  
Rise Business Services, LLC  
Job=AZ15 9/11/2019



Box Number= AZ15236



Claim Begin-End: AMC093366-AMC093366

**1 Initial Receipt**



AZ15236-9

AMC087936-AMC093366

January 2, 1980

DATE

PARENT SERIAL NUMBER

ASSIGNMENT SERIAL NUMBER

287-6001

Mining Claim Location Notice (1) Morning Glory SUBJECT  
APPLICANT: REMITTER IF DIFFERENT THAN APPLICANT:

Daniel W. Madrill  
P. O. Box 2052  
Nogales, AZ 85621

*Indexed  
a mc 93366*

PURPOSE	FUND SYMBOL	AMOUNT
FILING FEE EARNED	140850	5 00
ADVANCE FILING FEE AND/OR RENTAL	14X6800	

ACRES

COUNTY

OLD LEASE

NEW LEASE

NEW LEASE

EFFECTIVE DATE

FUND SYMBOL

COUNTY

AMOUNT

APPLY:  
FILING FEE

140850

ASSIGNMENT:  
COMPLETE AREA

RENTAL

PORTION OF AREA:  
ASSIGNED AREA

\_\_\_\_\_

REFUND

RETAINED AREA

RETAIN IN UNEARNED ACCOUNT

\_\_\_\_\_

TOTAL

REMARKS

OF INTEREST BUT NOT  
OF SPECIFIC AREA:

BOND FILED

NO BOND FILED

BY \_\_\_\_\_ DATE \_\_\_\_\_

DO NOT ACCEPT THIS COPY AS A RECEIPT

ACCOUNTING ADVICE COPY

UNITED STATES  
DEPARTMENT OF THE INTERIOR  
BUREAU OF LAND MANAGEMENT

No. 972912

Form 1370-20  
(November 1967)

January 2, 1980 DATE  
\_\_\_\_ PARENT SERIAL NUMBER  
\_\_\_\_ ASSIGNMENT SERIAL NUMBER

*287-6001*

Mining Claim Location Notice (1) Morning Glory SUBJECT  
APPLICANT: REMITTER IF DIFFERENT THAN APPLICANT:

Daniel W. Madrill  
P. O. Box 2052  
Nogales, AZ 85621

*Indexed  
a mc 93366*

PURPOSE	FUND SYMBOL	AMOUNT
FILING FEE EARNED	140850	5 00
ADVANCE FILING FEE AND/OR RENTAL	14X6800	

ACRES	COUNTY	EFFECTIVE DATE	OLD LEASE	NEW LEASE
NEW LEASE				

	FUND SYMBOL	COUNTY	AMOUNT
APPLY: FILING FEE	140850		
RENTAL			

ASSIGNMENT: COMPLETE AREA

PORTION OF AREA: ASSIGNED AREA

\_\_\_\_\_  
\_\_\_\_\_

REFUND \_\_\_\_\_

RETAINED AREA

RETAIN IN UNEARNED ACCOUNT \_\_\_\_\_

\_\_\_\_\_  
\_\_\_\_\_

TOTAL \_\_\_\_\_

REMARKS \_\_\_\_\_

OF INTEREST BUT NOT OF SPECIFIC AREA:

\_\_\_\_\_

BOND FILED

\_\_\_\_\_

NO BOND FILED

BY \_\_\_\_\_ DATE \_\_\_\_\_

DO NOT ACCEPT THIS COPY AS A RECEIPT

CASE FOLDER COPY

**NOTICE!!**

**These documents have been scanned!**

**Do not place un-scanned documents beneath this notice!**

**Do not remove this notice from this file!**

GPO Jacket No. 560-102  
Print Order 61549  
Rise Business Services, LLC  
Job=AZ15 9/11/2019



Box Number= AZ15236



Claim Begin-End: AMC093366-AMC093366

**2 Correspondence**



AZ15236-9

AMC087936-AMC093366



# United States Department of the Interior



BUREAU OF LAND MANAGEMENT  
Arizona State Office  
One North Central Avenue, Suite 800  
Phoenix, Arizona 85004-4427  
[www.blm.gov/az/](http://www.blm.gov/az/)  
APR 05 2019

In Reply Refer To:

3800 (AZ-9200) RM

AMC87936, AMC93366, AMC100784, AMC104463, AMC104766

CERTIFIED MAIL - RETURN RECEIPT REQUESTED 9214 8901 9403 8380 9631 64

## NOTICE

PAJARITO MNG CO INC  
323 W WALNUT ST  
NOGALES, AZ 85621-2628

:  
:  
:

This Notice Affects Those Claims  
Shown in the Block Below.

---

AMC87936, AMC93366, AMC100784, AMC104464, AMC104465, AMC104468,  
AMC104469, AMC104772, AMC104773, AMC104777  
SUNSET NO 1, MORNING GLORY, WHITE OAK, MORNING GLORY #9, MORNING  
GLORY #10, ST PATRICK #3, ST PATRICK #4, MORNING GLORY #11, MORNING  
GLORY #12, SUNSET #2

---

### Additional Processing Fees Required

The Arizona State Office, Bureau of Land Management, received your Affidavit of Labor or Notice of Intent to Hold for the 2018 assessment year.

Due to a processing fee increase effective October 1, 2018, we did not receive sufficient fees with your document. The fee increased from \$10 per mining claim to \$15 per mining claim.

Therefore, you are required to submit an additional payment in the amount of \$5.00 per claim, within 30 days of receipt of this notice or your claim(s) will be declared forfeited.

Please include your Arizona Mining Claim (AMC) serial number(s) and claim name(s) when submitting the additional fees. If additional information is required, please contact RéAnn Myers at 602-417-9413.

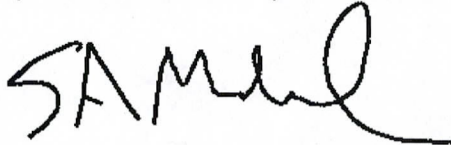
Rick Selbach  
Acting Deputy State Director  
Lands, Minerals and Energy Division

Date Produced: 04/22/2019


ConnectSuite Inc.:

The following is the delivery information for Certified Mail™/RRE item number 9214 8901 9403 8380 9631 64. Our records indicate that this item was delivered on 04/10/2019 at 12:32 p.m. in NOGALES, AZ 85621. The scanned image of the recipient information is provided below.

Signature of Recipient :



Address of Recipient :



Thank you for selecting the Postal Service for your mailing needs. If you require additional assistance, please contact your local post office or Postal Service representative.

Sincerely,  
United States Postal Service

The customer reference number shown below is not validated or endorsed by the United States Postal Service. It is solely for customer use.

Customer Reference Number: C1327844.7503480



# United States Department of the Interior



BUREAU OF LAND MANAGEMENT

Arizona State Office

One North Central Avenue, Suite 800

Phoenix, Arizona 85004-4427

[www.blm.gov/az/](http://www.blm.gov/az/)

NOV 04 2014

In Reply Refer To:

3800 (9310) PB

AMC87936, AMC93366, AMC100784, AMC104463, AMC104766

CERTIFIED MAIL – RETURN RECEIPT REQUESTED 7014 0150 0000 5453 3352

## NOTICE

PAJARITO MNG CO INC  
323 W WALNUT ST  
NOGALES, AZ 85621-2628

---

SUNSET NO 1, MORNING GLORY, WHITE OAK, MORNING GLORY #9, MORNING  
GLORY #10, ST PATRICK #3, ST PATRICK #4, MORNING GLORY #11, MORNING  
GLORY #12, SUNSET #2,  
AMC87936, AMC93366, AMC100784, AMC104464, AMC104465, AMC104468,  
AMC104469, AMC104772, AMC104773, AMC104777

---

### Maintenance Fee Waiver Held for Rejection

This office received the Maintenance Fee Waiver Certification (waiver) for the above listed mining claim(s). The waiver is not properly completed and does not meet the annual filing requirements.

In accordance with 43 Code of Federal Regulations (CFR) 3835.10, the name, address, and original signatures of all owners of the mining claim must be included on the waiver form. Please correct the discrepancy as noted below:

We received your maintenance fee waiver certification (waiver) on an expired form (Form 3830-2), showing an expiration date of August 31, 2013; we require our claimants to utilize the most current forms available. Therefore, you must submit a corrected waiver on a non-expired form.

The person signing a waiver on behalf of a company should always include on the signature line, information noting in what capacity they are signing (i.e. President, Secretary, Agent, Personal Representative, etc.). Your 2015 waiver document is missing this vital information. If an agent has Power of Attorney to sign, they should identify themselves as signing on behalf of an owner or company and should always include a copy of the power of attorney document.

SENDER: COMPLETE THIS SECTION

- Complete items 1, 2, and 3. Also complete item 4 if Restricted Delivery is desired.
- Print your name and address on the reverse so that we can return the card to you.
- Attach this card to the back of the mailpiece, or on the front if space permits.

1. Article Addressed to:

PAJARITO MNG CO, INC.  
 323 W. WALNUT ST.  
 NOGALES AZ 85621-2628  
 9310/PB/AMC87936/93366,/100784/  
 104463/104766

COMPLETE THIS SECTION ON DELIVERY

A. Signature *Sergio Mendez*  Agent  
 Addressee

B. Received by (Printed Name) *Sergio Mendez* C. Date of Delivery *11-8-14*

D. Is delivery address different from item 1?  Yes  
 No  
 If YES, enter delivery address below:

2014 NOV 10 P 3:12

PHOENIX, ARIZONA

3. Service Type  
 Certified Mail®  Priority Mail Express™  
 Registered  Return Receipt for Merchandise  
 Insured Mail  Collect on Delivery

4. Restricted Delivery? (Extra Fee)  Yes

2. Article Number

(Transfer from service label)

7014 0150 0000 5453 3352

PS Form 3811, July 2013

Domestic Return Receipt

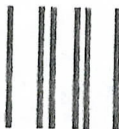
1-9-15

UNITED STATES POSTAL SERVICE

AZ 852

08 NOV '14


PM 10 1



First-Class Mail  
 Postage & Fees Paid  
 USPS  
 Permit No. G-10

\* Sender: Please print your name, address, and ZIP+4® in this box\*

U.S. DEPARTMENT OF THE INTERIOR  
 BUREAU OF LAND MANAGEMENT  
 ARIZONA STATE OFFICE  
 ONE NORTH CENTRAL AVENUE, SUITE 800  
 PHOENIX, AZ 85004-4427





In order to correct the defect in the waiver, per 43 CFR 3835.93, you must provide this office with the requested information within 60 days of your receipt of this notice. If you are unable to provide this information, you have the option of paying the annual maintenance fee of \$155 per claim (\$155 per 20 acres for placer claims larger than 20 acres). If we do not receive the requested corrections within the 60 day time frame, the claim(s) will be declared forfeited and closed.

Please include your AMC serial number on all correspondence. If additional information is required, please contact Pauline Brown, at 602-417-9360.

Sincerely,



Rebecca Heick  
Acting Deputy State Director  
Lands and Minerals Division

Enclosure  
Copy of waiver



# United States Department of the Interior

## BUREAU OF LAND MANAGEMENT

Arizona State Office  
3707 N. 7th Street  
P.O. Box 16563  
Phoenix, Arizona 85011



IN REPLY REFER TO:

3800 (921) TR

January 12, 1995

Dear Mining Claimant:

On October 5, 1992, Public Law 102-381 was passed and regulations (enclosed) were approved on July 15, 1993. To maintain a mining claim or site under this law, claimants were required to pay a non-refundable rental fee in the amount of \$100 per claim/site or if qualified, submit a certification of exemption from payment of rental fees (small miners exemption) for both the 1993 and 1994 assessment years on or before August 31, 1993. This law was in effect for a 2-year period.

Our records show that on or before that date, you did file for an exemption for both years (1993 and in advance for 1994), and subsequently have filed each year by December 30, an affidavit of assessment work performed.

On August 10, 1993, Public Law 103-66 was passed and regulations (enclosed) were approved on August 30, 1994. This law approved a claim maintenance fee of \$100 per claim/site payable each year in advance for years 1994 through 1998. The law provided that in lieu of paying the maintenance fee, claimants could file for a maintenance fee payment waiver by August 31, 1994, for 1995. To qualify, all owners had to sign the form, have ten or less claims/sites in the United States, and perform assessment work for the current assessment year.

Many claimants did not file for a 1995 waiver, because by filing for an exemption from payment for both years 1993 and 1994 by August 31, 1993, they believed they were up-to-date for 1994. This was true for 1994, because the law required that the filing for 1994 was to be made in advance. The newest law, however, also required the filing of a waiver request to be made in advance for 1995, and for each year thereafter through 1998 by August 31 of each year.

Because the two laws overlapped one another, the regulations were written accordingly. Under 43 CFR §3833.1-7(a) Filing requirements for the maintenance fee waiver and other exceptions it states, "If no change in status has occurred, a small miner exemption certification previously filed for the assessment year ending at noon on September 1, 1994, under the Act of October 5, 1992 (Pub. L. 102-381, 106 Stat. 1374), and the pertinent regulations in effect on August 31, 1993, will be considered a proper certification filing for a waiver of payment of the maintenance fee due on August 31, 1994."

*1995 WAIVER*  
**ENTERED IN COMPUTER**

*1-10-95 - USING DATE*

*① 8-31-1993*

This overlap of the laws was to your advantage for 1995. It will not occur again for the years 1996 through 1998. You will be required to file a maintenance fee payment waiver certification on or before August 31, 1995, in advance for 1996 and each year thereafter by August 31 for each up-coming year you desire a waiver from paying the maintenance fee.

It appears from the records of the Bureau of Land Management (BLM), that on August 31, 1994, you and all co-owners, if any, had ten or fewer mining claims in the United States, and that you have filed the necessary 1994 assessment work affidavit. Therefore, we have updated the computer record automatically with a 1995 waiver for the claims listed on the enclosed sheet.

Please verify your name and the associated mining claims on this list for its accuracy and notify us if there are any errors.

You must file an affidavit of labor for 1995 by December 30, 1995, covering the mining claims and a notice of intention to hold for any mill or tunnel sites, accompanied by \$5 for each claim or site.

If you desire a waiver for 1996, you must file a maintenance fee payment waiver certification form (copy enclosed) by August 31, 1995, and each subsequent year in advance for the next assessment year on or before August 31. If qualified, you must file an affidavit of assessment work covering the mining claims and a notice of intention to hold for any mill or tunnel site listed on the form, accompanied by \$5 for each claim or site on or before December 30.

In lieu of filing a waiver request followed by an affidavit of assessment work for mining claims or a notice of intention to hold for sites, you have the option of paying a \$100 maintenance fee for each claim or site on or before August 31 each year in advance, in lieu of assessment. However, once you file for a waiver and qualify, you are required to file an affidavit of assessment work to cover that waiver.

Please remember that if you locate new mining claims or sites, or acquire interests in additional mining claims or sites which brings your total to more than ten mining claims or sites in the United States, or if a co-owner owns more than ten claims or sites, your waiver will no longer qualify. You will be required to pay a maintenance fee of \$100 for each claim or site that you own.

If you have any questions concerning the above, please do not hesitate to write Tom Reitmeyer or Mary Hyde at the address above, or call them at (602) 650-0518.

Sincerely,

A handwritten signature in black ink that reads "Mary Jo Yoas". The signature is written in a cursive, flowing style.

Mary Jo Yoas  
Chief, Branch of Lands  
and Minerals Operations

Enclosures

TED W. ABERHAM  
NORMAN D. ABERHAM

A MC 304534 THROUGH A MC 304537      BABY 2 THROUGH 5

ALBERT R. ANGLIN  
RAYMOND DOVER  
WOODROW M. ANGLIN  
WALLACE TUCKER  
TIM MANNING

A MC 31973  
 A MC 268520  
 A MC 124303 THROUGH 124308

GOLDEN PEARL  
 GOLDEN PEARL #2  
 GOLDEN PEARL #3, #4, #5, #6, #7, #8

JAMES A. ASHPOLE  
MARY C. ASHPOLE

A MC 322300 THROUGH A MC 322309      BLACK DIAMOND #1 THROUGH 10

WILLIAM G. BASHAW  
MARGARET BASHAW  
FRED BASHAW  
LOIS HICKMAN  
JOHN HICKMAN  
MARJORIE ARCHULETA  
ALBERT ARCHULETA  
JO BASHAW

A MC 284709 THROUGH A MC 284714  
 A MC 284717 THROUGH A MC 284718

GOLDEN QUEEN #1 THROUGH 6  
 GOLDEN QUEEN #9 THROUGH 10

GAYLEN D. BENNETT  
BARBARA D. BENNETT

A MC 82173 THROUGH 82174

BENNETT NO 1, BENNETT NO 4

MELVIN R. BIGELOW  
MINNIE F. BIGELOW

A MC 58068 THROUGH A MC 58070

JUBILATION #1 THROUGH #3

BRADSHAW INDUSTRIES INCORPORATED

A MC 247994 THROUGH A MC 247997

B & G #1 THROUGH 4

JOHN BRENNAN  
KIYO OKUMOTO

A MC 31317 THROUGH A MC 31324

MARINE PLACER #1 THROUGH 8

TED BROCK  
GAE BROCK

A MC 187830 THROUGH A MC 187839

LUCKY THIRTEEN #3 THROUGH 12

CLAUDE D. BROWN  
BERTIE I. BROWN

A MC 51649  
A MC 60528 THROUGH A MC 60529  
A MC 192197

LION  
COUGAR, COUGAR CUB  
BOB CAT

MELBA CLASSEN  
RICHARD NEUMAN  
WILLIAM SCOVEL  
ROBERT SCOVEL  
CHERMA SCOVEL

A MC 101421  
A MC 214542  
A MC 308364  
A MC 308366

SNOWFLAKE #2  
SNOWFLAKE #1  
MONTAZUMA #1  
MONTAZUMA #3

JAMES M. CORDOVA  
PETE CORDOVA

A MC 196392 THROUGH A MC 196400  
A MC 207085

JPC #7 THROUGH 15  
JPC #25

THOMAS G. CUMMINGS

A MC 12078 THROUGH A MC 12080  
A MC 12083 THROUGH A MC 12085  
A MC 12088 THROUGH A MC 12090

WHITE ROCK NO 1, 2, 3,  
WHITE ROCK NO 11, 12, 13  
WHITE ROCK NO 21, 22, 23.

JOHN L. DARU

A MC 119829  
A MC 190878 THROUGH 190881

BADJER  
J & K D #23, #24, #25, #26

ALEXANDER P. FAGOTTI II

A MC 321826 THROUGH A MC 321830 CROWN LEE 20 THROUGH 24

ALEXANDER P. FAGOTTI  
TOM TAYLOR

A MC 50221 CROWN LEE  
 A MC 319113 THROUGH A MC 319117 CROWN LEE 1 THROUGH 5  
 A MC 321211 THROUGH A MC 321212 CROWN LEE 8 THROUGH 9  
 A MC 321817 THROUGH A MC 321818 CROWN LEE 11 THROUGH 12

ARTHUR L. FAGOTTI

A MC 321821 THROUGH A MC 321825 CROWN LEE 15 THROUGH 19

LEW L. FAGOTTI

A MC 320630 THROUGH A MC320631 CROWN LEE 6 THROUGH 7  
 A MC 321816 CROWN LEE 10  
 A MC 321819 THROUGH A MC 321820 CROWN LEE 13 AND 14

THOMAS D. FREELAND  
PATRICIA A. GONZALES

A MC 314432 THROUGH A MC 314434 SC #4 THROUGH 6  
 A MC 314856 SC #7  
 A MC 317832 THROUGH A MC 317834 SC #1, #2, #3

HENRY F. FROHNING

A MC 318429 THROUGH A MC 318432 PARK HERE #1 THROUGH #4

LEE HAMMONS

A MC 116560 SHEEP SPRING  
 A MC 132285 THROUGH 132288 PATRICIA, BETTY, JOYCE, RAINBOW

JOHN G. HOLLIS

A MC 244728 THROUGH A MC 244736 ENTRO #1 THROUGH 9

ERNA M. KRELL

A MC 315808  
 A MC 315812 THROUGH A MC 315814

KPNL #3  
 KPNL #7, #8, #9

FRANK LAMPE

A MC 292610 THROUGH A MC 292611  
 A MC 296159 THROUGH A MC 296162  
 A MC 320603  
 A MC 320605  
 A MC 320608 THROUGH A MC 320609

BUCKHORN #1 AND 6  
 BUCKHORN #2, 3, 4, 5  
 BUCKHORN #7  
 BUCKHORN #9  
 BUCKHORN #12 AND 13

SHELDON L. LASKYANN LASKY

A MC 132982  
 A MC 221064  
 A MC 221065

GODFATHER III  
 LUCKY ANN  
 LUCKY ANN II

GORDON D. LEVINELDORA A. LEVIN

A MC 71546

BLUE BIRD

LAWRENCE W. LILLYEUGENE HESTER

A MC 285841 THROUGH A MC 285848  
 A MC 294602 THROUGH A MC 294603

LAST HOPE MINE #1 THROUGH 8  
 LAST HOPE MINE #9 THROUGH 10

ROBERT LYONSJ. M. CHAMPIESARA CHAMPIEGEORGE LUCKMAN

A MC 198965 THROUGH A MC 198968

NETTIE BROWN 1 & 2, 3 & 4, 9 AND 12

CHARLES E. MONTGOMERY

A MC 272948 THROUGH A MC 272955

MAG NO. 62C, 64C, 85C, 86C, 87C, 88C, 89C,  
 91C



DAVID A. MORALES SR.  
DAVID MORALES  
ROBERT MORALES  
TONY MORALES  
LORETTA MORALES

A MC 320063  
 A MC 320066

CHAUQUI #1  
 CHAUQUI #4

PAJARITO MINING COMPANY INCORPORATED  
SERGIO A. MADRIL JR.  
ARMANDO V. MADRIL

A MC 87936  
 A MC 93366  
 A MC 100784  
 A MC 104464  
 A MC 104465  
 A MC 104468  
 A MC 104469  
 A MC 104772  
 A MC 104773  
 A MC 104777

SUNSET #1  
 MORNING GLORY  
 WHITE OAK  
 MORNING GLORY #9  
 MORNING GLORY #10  
 ST PATRICK #3  
 ST PATRICK #4  
 MORNING GLORY #11  
 MORNING GLORY #12  
 SUNSET #2

WAYNE PETERS

A MC 73137 THROUGH 73139

RENDEZVOUS, YELLOW JACKET, LAST CHANCE

GARY D. PETERSEN  
CHRISTINE V. PETERSEN

A MC 66748  
 A MC 66751 THROUGH A MC 66753

LEAD SILVER KING #12  
 LEAD SILVER KING #15, 16, 17

FRANK ROE

A MC 12273 THROUGH A MC 12277

DEE #1 THROUGH 5

CHERI SAUNDERS  
MICHAEL L. ANDERSON  
LEMPI S. BAILEY

A MC 46020  
 A MC 267617

JAY-R  
 TWO BROTHERS

OPHELIA SCANDLIN

A MC 58174 THROUGH A MC 58177

BLACK DIAMOND, JIM MINE, RUBEY, BLUE FOX

WILLIAM SCOVELROSE MARTINA MC 45202  
A MC 45203  
A MC 220903  
A MC 45200SNOWFLAKE 1  
SNOWFLAKE 3  
SNOWFLAKE 5  
HAPPYJACKGLORIA P. SOMMERERA MC 102390  
A MC 126539  
A MC 129526  
A MC 219726 THROUGH 219730  
A MC 238207 THROUGH 238208MANDALA 4  
MANDALA 11  
MANDALA 5  
MANDALA 15, 16, 17, 18, 19  
MANDALA 28, 29.JORGE SOMMERERSCOTT SOMMERER

A MC 219731 THROUGH A MC 219738

MANDALA 20 THROUGH 27

MARILYN WOOD STEWARTMICHAEL RAY CAINJEREMY CAINCHERYL VALENZUELARICK VALENZUELARICK VALENZUELA JRCASANDRA VALENZUELABETH ERICKISON JOHNSONA MC 262803 THROUGH A MC 262805  
A MC 262807 THROUGH A MC 262809  
A MC 288791 THROUGH A MC 288794MARY 1 THROUGH 3  
MARY 5 THROUGH 7  
MARILYN 1 THROUGH 4GERALD STUCKEYCHARLEY FIELDS

A MC 262816 THROUGH A MC 262820

ARIZONA VICTORY #1 THROUGH 5

RUTH THOMPSON

A MC 119795 THROUGH A MC 119796	RAT #1 AND #2
A MC 216436	RAT #4
A MC 193906 THROUGH A MC 193907	RAT #5 AND #6
A MC 94494 THROUGH A MC 94495	THOMAS B #1, #2
A MC 299317	THOMAS B #3
A MC 27353 THROUGH A MC 27354	RED TWISTER #1 AND #2

REYMUENDO P. VELASCO  
DEBRA A. VELASCO

A MC 66737 THROUGH A MC 66743	LEAD SILVER KING #1 THROUGH #7.
-------------------------------	---------------------------------

VIRGINIA M. VELASCO

A MC 288233 THROUGH A MC 288235	DSM #1 THROUGH 3
A MC 66773 THROUGH A MC 66776	VIRGINIA 1 THROUGH 4

MARION E. WALDORF  
JUNE E. WALDORF

A MC 297766	CRISTAL I
-------------	-----------

STANLEY H. WALL  
ALMA SNYDER

A MC 301489 THROUGH A MC 301492	FIRE AGATE, EAST AGATE, WEST AGATE, FAR WEST
A MC 321970	SE 12

LELAND WEEKS  
STANCIL COUCH

A MC 274936 THROUGH A MC 274939	JULIAN #1 THROUGH 4
A MC 274944 THROUGH A MC 274945	EASTERN STAR #1 THROUGH 2
A MC 317074	JULIAN

O. B. WILLIS, INC.

A MC 213004  
A MC 213007 THROUGH A MC 213013  
A MC 213015

OBW FRY I  
OBW FRY IV, V, VI, VII, VIII, IV, AND 10  
OBW FRY 14.

RON WYDA  
MEL ROBINSON

A MC 326595

THREE R

3800(923)JH  
AMC 87936  
AMC 93366  
AMC 100784  
AMC 104463  
AMC 104785

September 20, 1994

CERTIFIED MAIL--RETURN RECEIPT REQUESTED

Sergio A. Madril, Jr.  
323 Walnut Street  
Nogales, AZ 85621

SUNSET #1, MORNING GLORY #1, WHITE  
OAK #1, MORNING GLORY #9, 10, ST.  
PATRICK #3 & 4, MORNING GLORY 11 &  
12, SUNSET #2  
AMC 87936, 93366., 100784, 104464-  
104469, 104472, 104473, 104777.

Enclosed is your MAINTENANCE FEE PAYMENT WAIVER CERTIFICATION form received by us on September 19, 1994.

Under the Act of August 10, 1993 (the Act) a nonrefundable maintenance fee of \$100.00 for each mining claim, mill site, or tunnel site shall be paid annually on or before August 31 for the subsequent assessment year beginning at 12 o'clock noon on September 1 of that year. The first payment was due on August 31, 1994.

The Act also provided that a small miner, owning 10 or fewer claims, could be waived from payment of the maintenance fee if certain qualifications were met. Implementing regulations (copy enclosed) further provide that any small miner who was qualified for an exemption from payment for the 1994 rental fee, did not have to file for a waiver from payment of the 1995 maintenance fee, provided that was no change in status.

You complied with this requirement when you filed the certified statement for the exemption on August 30, 1993. You are still required to file an affidavit of labor with this office on or before December 30, 1994.

To be considered timely filed the waiver documents have to have been mailed to the proper BLM office and contained within an envelope clearly post marked by a bona fide mail delivery service within the time period prescribed by law for the filing.

Is your RETURN ADDRESS completed on the reverse side?

**SENDER:**

- Complete items 1 and/or 2 for additional services.
- Complete items 3, and 4a & b.
- Print your name and address on the reverse of this form so that we can return this card to you.
- Attach this form to the front of the mailpiece, or on the back if space does not permit.
- Write "Return Receipt Requested" on the mailpiece below the article number.
- The Return Receipt will show to whom the article was delivered and the date delivered.

I also wish to receive the following services (for an extra fee):

1.  Addressee's Address
2.  Restricted Delivery

Consult postmaster for fee.

3. Article Addressed to:

Sergio A. Madril Jr.  
323 Walnut St.  
Nogales Az.85621

4a. Article Number

763803

4b. Service Type

- Registered  Insured
- Certified  COD
- Express Mail  Return Receipt for Merchandise

Date of Delivery

5. Signature (Addressee)

6. Signature (Agent)

*Sergio Madril*



Addressee's Address (Only if requested and fee is paid)

Thank you for using Return Receipt Service.

Your filing was contained in an envelope clearly postmarked September 10, 1994. To be considered timely, the postmark must have been not later than August 31, 1994.

In this case your claims will remain active provided that you file an affidavit of labor on or before December 30, 1994. This situation exists for this year only. Next year you will be required to pay the \$100 maintenance fee or file for the waiver in a timely manner, or before August 31, 1995.

If we may be of further assistance, please do not hesitate to contact us at (602) 650-0528.

James A. Hutchison  
Supervisor, Public Services  
Section

enclosures:

- 1 - Waiver form
- 2 - Federal Register, 43 CFR 3720, et seq.

DEPARTMENT OF THE INTERIOR  
BUREAU OF LAND MANAGEMENT

FORM APPROVED  
OMB NO. 1004-0114  
Expires: March 31, 1997

MAINTENANCE FEE PAYMENT WAIVER CERTIFICATION

This small miner waiver is filed to hold the claims/sites listed below for the assessment year beginning at noon on the first September 1 following the official filing of this form with BLM. 1995 9-1-94 - ~~9-1-95~~ 9-1-95

The undersigned owner(s) of the mining claims/sites listed below hereby certify under penalty of 18 U.S.C. 1001 and 43 U.S.C. 1212 that:

I will control, or will control, ten or fewer mining claims/sites located and maintained on Federal land in the United States of America on the August 31 that is one day before the beginning of the assessment year indicated in line one above.

I will have/will performed/performed assessment work upon the claims listed below for the current assessment year as of the August 31 indicated in line three above. This work meets the requirements of the General Mining Law of 1872, *as amended*; the Act of August 10, 1993; and the regulations at 43 CFR 3833 and 3850. Such work will be described on our affidavit of labor.

on or Before Dec. 30, 1995

The mining claims and sites for which the above waiver from payment of the maintenance fees is made are:

CLAIM NAME	BLM RECORDATION SERIAL NUMBER
1. Morning Glory #1	952-93366
2. Morning Glory #9	104464
3. Morning Glory #10	104465
4. Morning Glory #11	104772
5. Morning Glory #12	104773
6. Sunset #1	87936
7. Sunset #2	104777
8. ST. PATRICK #3	104468
9. ST. PATRICK #4	104469
10. WHITE OAK #1	100784

All owner(s) of the above mining claims and sites are filing for this waiver.

I/We understand and acknowledge that pursuant to 43 U.S.C. 1212 and 18 U.S.C. 1001, the filing of a false, fictitious, or fraudulent document with the Bureau of Land Management may result in a fine of up to \$10,000, a prison term not to exceed five years, or both.

Sergio A. Madril Jr.  
(Owner's Name - Please Print)  
323. W. Walnut ST.  
(Street or P.O. Box)

Sergio A. Madril Jr.  
(Owner's Signature)  
Phoenix AZ 85621  
(City) (State) (Zip Code)

Armando V. Madril  
(Owner's Name - Please Print)  
627 Camino Arviso  
(Street or P.O. Box)

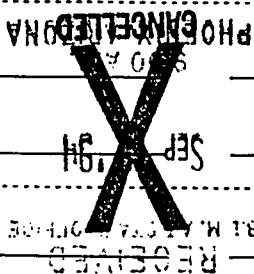
Armando V. Madril  
(Owner's Signature)  
Rio Rico AZ 85648  
(City) (State) (Zip Code)

(Owner's Name - Please Print)  
(Street or P.O. Box)

(Owner's Signature)  
(City) (State) (Zip Code)


(Owner's Name - Please Print)  
(Street or P.O. Box)

(Owner's Signature)  
(City) (State) (Zip Code)





S.A. MADRIL JR  
323 W. Walnut ST.  
Nogales, AZ. 85621




Retry  
mon  
9-19

B.L.M  
AZ. State Office  
3707 N. 7th ST  
Phoenix, AZ. 85011

RECEIVED  
B.L.M. AZ STATE OFFICE

SEP 19 '94

9:00 A.M.  
PHOENIX, ARIZONA



AMC 87936, 87940-87943,

As soon as you know your new address, mail this card to all the people, businesses, and publications who send you mail. 93366, 100784;  
 For publications, tape an old address label over name and old address sections and complete new address. 104463-104469, 104766-104784;

Your Name		Print or Type—Last Name, First Name				
Old Address		No. and Street		Apt./Suite No.	P.O. Box	Rural Box No.
New Address		No. and Street		Apt./Suite No.	P.O. Box	R.R. No. Rural Box No.
Sign Here		Signature		Date new address in effect		Account No. (if any)

PAJARITO MINING COMPANY 105410-105413  
 1669 Rio Riego  
 Nogales AZ 85621  
 2723 VIA BARRA  
 Nogales AZ 85621  
 Armando Modril 10-1-88

PS Form 3576, Apr. 1986

RECEIVER: Be sure to record the above new address book at home or office

Fold and Tear on Dotted Line Before Mailing

93366

Form 1541-1  
(May 1967)

UNITED STATES  
DEPARTMENT OF THE INTERIOR  
BUREAU OF LAND MANAGEMENT

SHORT NOTE TRANSMITTAL

July 13, 1982

(Date)

TO : Pajarito Mining Co.  
FROM : Nancy L. Garneau, Supervisor  
SUBJECT: Mining Claims

This will acknowledge receipt of your letter on July 1, 1982 clarifying ownership of your mining claims.

Addresses for the Bureau of Mines are as follows:

U. S. Bureau of Mines  
Intermountain Field Operations Center  
Building 20, Denver Federal Center  
Denver, CO 80225

Phone: (303) 234-3918

or

Headquarters, US Bureau of Mines  
Columbia Plaza  
2401 E. St., N.W.  
Washington, DC 20241

Phone: (202) 634-1300

If I can be of further assistance feel free to write or call 261-4183.

*Nancy*

Note: Return this form when action is completed or attach it to data requested

104766

Pajarito Mining Co.  
307 Carrillo St.  
Nogales, Ariz. 85621  
June 26, 1982

*Updated*  
*[Signature]*

Dear Mr. Lopez:

This letter is in reference to the Notice of Transfer of Mining Locations, file and send to your department on July 21, 1981, concerning Daniel Madril and the Pajarito Mining Co. (Serial No. enclosed for reference (36)).

We like to stress the fact that Mr. Daniel Madril was acting as the surveyor and locator for the Pajarito Mining Co. between May 30, 1979 thru June 30, 1980. At that time the company was an association of concern people interested in developing this claims. Eventually the association of concern investors developed into a certify corporation for profit on October 17, 1980. (On file July 21, 1981 at B.L.M.).

The reason for all this is that we like the Bureau of Land Management to recognize that the claims in question are owned by the Pajarito Mining Co. and its' Shareholders, and that this claims are the foundation of the Corporation.

The Directors are:

- Chairman of the Board..... Sergio Alfonso Madril Jr.
- Director ..... Armando Madril
- Director ..... Alejandro Madril
- Director ..... Edgardo Madril
- Director ..... Arturo Madril
- Director ..... Rogelio Madril

The officers are:

- President ..... Sergio Alfonso Madril Jr.
- Vice President ..... Edgardo Madril
- Secretary ..... Armando Madril
- Treasurer ..... Alejandro Madril
- Public Relations ..... Arturo Madril
- Public Relations ..... Rogelio Madril
- Surveyor, Advisor ..... Daniel Madril
- Advisor ..... Sergio L. Madril Sr.

The Shareholdings are distributed as follows as of this date.

- Sergio Alfonso Madril Jr. .... 72,000 shares
- Armando Madril ..... 20,000 shares
- Edgardo Madril ..... 5,000 shares
- Arturo Madril ..... 1,000 shares
- Alejandro Madril ..... 1,000 shares
- Rogelio Madril ..... 1,000 shares

The books and records of the Pajarito Mining Co. are located at  
Pajarito Mining Co.  
307 Carrillo St.  
Nogales, Arizona 85621  
Telephone 287-6433

Sincerely,

*Sergio A. Madril Jr.*  
\_\_\_\_\_  
Sergio A. Madril Jr.

P.S. Please furnish me with the Address of the Bureau of Mines.

RECEIVED  
B.L.M. AZ STATE OFFICE

JUL - 1 1982

07:45 A.M.  
PHOENIX, ARIZONA

Pajarito Mining Co. Claims

Santa Cruz County Courthouse  
Recorded

<u>Claim Name</u>	<u>Book</u>	<u>Page</u>	<u>A MC. No.</u>
Morning Glory No.1	271	278	93366 ✓
Morning Glory No.2	280	310	104766 -
Morning Glory No.3	280	311	104767 -
Morning Glory No.4	280	312	104768 -
Morning Glory No.5	280	313	104769 -
Morning Glory No.6	280	314	104770 -
Morning Glory No.7	280	315	104771 ✓ -
Morning Glory No.8	279	19	104463 -
Morning Glory No.9	279	20	104464 ✓
Morning Glory No.10	279	21	104465 ✓
Morning Glory No.11	280	316	104772 ✓
Morning Glory No.12	280	317	104773 ✓
<hr/>			
Morning No.1	263	522	87943 ✓ -
Morning No.2	280	318	104774 ✓ -
Morning No.3	280	319	104775 ✓
Morning No.4	280	320	104776 ✓ -
Morning No.5	280	555	105410 ✓ -
Morning No.6	280	556	105411 ✓ -
<hr/>			
St. Patrick No.1	279	22	104466 ✓ -
St. Patrick No.2	279	23	104467 ✓
St. Patrick No.3	279	24	104468 ✓
St. Patrick No.4	279	25	104469 ✓ -
St. Patrick No.5	280	557	105412 ✓ -
St. Patrick No.6	280	558	105413 ✓ -
<hr/>			
Big Steve No.1	263	519	87940 ✓ -
Big Steve No.2	280	322	104778 ✓
Big Steve No.3	280	323	104779 ✓
Big Steve No.4	280	324	104780 ✓
Big Steve No.5	280	325	104781 ✓
Big Steve No.6	280	326	104782 ✓
<hr/>			
White Oak No.1	276	121	100784 ✓
White Oak No.2	280	327	104783 ✓
White Oak No.3	280	328	104784 ✓
<hr/>			
Sunset No.1	263	516	87936 ✓
Sunset No.2	280	321	104776 ✓
<hr/>			
Beckstrum	263	521	87943 ✓

**NOTICE!!**

**These documents have been scanned!**

**Do not place un-scanned documents beneath this notice!**

**Do not remove this notice from this file!**

GPO Jacket No. 560-102  
Print Order 61549  
Rise Business Services, LLC  
Job=AZ15 9/11/2019



Box Number= AZ15236



Claim Begin-End: AMC093366-AMC093366

**3 Transfers**



AZ15236-9

AMC087936-AMC093366

**NO  
DOCUMENTS  
FOUND**

NO DOCUMENTS FOUND  
NO DOCUMENTS FOUND

**NOTICE!!**

**These documents have been scanned!**

**Do not place un-scanned documents beneath this notice!**

**Do not remove this notice from this file!**

GPO Jacket No. 560-102  
Print Order 61549  
Rise Business Services, LLC  
Job=AZ15 9/11/2019



Box Number= AZ15236



Claim Begin-End: AMC093366-AMC093366

**4 Annual Filings**



AZ15236-9

AMC087936-AMC093366



UNITED STATES  
DEPARTMENT OF THE INTERIOR  
BUREAU OF LAND MANAGEMENT  
MAINTENANCE FEE WAIVER CERTIFICATION

407  
*[Handwritten Signature]*

FORM APPROVED 87936  
OMB NO. 1004-0114  
Expires: January 31, 2020

93366  
104463  
104766  
100784

SEE INSTRUCTIONS ON PAGE 2

1. This small miner waiver is filed for the assessment year beginning on September 1, 2019 and ending on September 1, 2020
2. The undersigned and all related parties owned ten or fewer mining claims, mill, or tunnel sites located and maintained on Federal lands in the United States of America on September 1, 2019.
3. The undersigned have performed the assessment work required by law for each mining claim listed prior to filing this waiver and understand that by filing this form, the undersigned must file an affidavit of assessment work with the Bureau of Land Management (BLM) by the December 30th following the filing of this waiver.
4. The undersigned understand that if the assessment work obligation has not yet come due under 30 U.S.C. 28 (for those claims in their first assessment year only), a notice of intent to hold reciting this condition must be recorded by the December 30th following the filing of this waiver.
5. The undersigned understand that mill and tunnel sites may also be listed on this waiver and be waived from payment of the maintenance fee, and that a notice of intent to hold for these sites is required to be filed with the BLM by the December 30th following the filing of this waiver.
6. The undersigned understand and acknowledge that pursuant to 43 U.S.C. 1212 and 18 U.S.C. 1001, the filing or recording of a false, fictitious, or fraudulent document with the BLM may result in a fine of up to \$250,000, a prison term not to exceed five years, or both.
7. The mining claims, mill or tunnel sites for which this waiver from payment of the maintenance fees is requested are:

CLAIM OR SITE NAME	BLM RECORDATION SERIAL NUMBER
1. Morning Glory # 1	93366
2. Morning Glory # 9	104464
3. Morning Glory # 10	104465
4. Morning Glory # 11	104772
5. Morning Glory # 12	104773
6. Sunset # 1	87936
7. Sunset # 2	104777
8. St. Patricks # 3	104468
9. St. Patricks # 4	104469
10. White Oak # 1	100784

RECEIVED  
 BLM ALSTAFF OFFICE  
 PHOENIX, ARIZONA  
 2019 AUG 27 A 8:27

The owner(s) (claimants) of the above mining claims and sites are:

Sergio A. Madril for Pajarito Mining Co.  
 (Owner's Name - Please Print)  
323 W. Walnut St. C.E.O.  
 (Owner's Mailing Address)

*Sergio A. Madril* 8-19-2019  
 (Owner's Signature)  
Nogales, Arizona 85621  
 (City) (State) (Zip Code)

Armando V. Madril for Pajarito Mining Co.  
 (Owner's Name - Please Print)  
627 Camino Arvizu  
 (Owner's Mailing Address)

*Armando V. Madril* 8-19-19  
 (Owner's Signature)  
Rio Rico, Ariz 85648  
 (City) (State) (Zip Code)

ALEX MADRIL FOR PAJARITO MINING CO.  
 (Owner's Name - Please Print)  
494 NEWCOURT V. PRESIDENT  
 (Owner's Mailing Address)

*Alex Madril* 8/21/19  
 (Owner's Signature)  
Rio Rico AZ 85648  
 (City) (State) (Zip Code)

ENTERED  
 SEP 18 2019  
 BY: *[Signature]*

231

UNITED STATES  
DEPARTMENT OF THE INTERIOR  
BUREAU OF LAND MANAGEMENT

**MAINTENANCE FEE WAIVER CERTIFICATION**

FORM APPROVED  
OMB NO. 1004-0114  
Expires: January 31, 2020

93366  
104463  
104766  
87936  
100784

SEE INSTRUCTIONS ON PAGE 2

- This small miner waiver is filed for the assessment year beginning on September 1, 2018 and ending on September 1, 2019
- The undersigned and all related parties owned ten or fewer mining claims, mill, or tunnel sites located and maintained on Federal lands in the United States of America on September 1, 2018.
- The undersigned have performed the assessment work required by law for each mining claim listed prior to filing this waiver and understand that by filing this form, the undersigned must file an affidavit of assessment work with the Bureau of Land Management (BLM) by the December 30th following the filing of this waiver.
- The undersigned understand that if the assessment work obligation has not yet come due under 30 U.S.C. 28 (for those claims in their first assessment year only), a notice of intent to hold reciting this condition must be recorded by the December 30th following the filing of this waiver.
- The undersigned understand that mill and tunnel sites may also be listed on this waiver and be waived from payment of the maintenance fee, and that a notice of intent to hold for these sites is required to be filed with the BLM by the December 30th following the filing of this waiver.
- The undersigned understand and acknowledge that pursuant to 43 U.S.C. 1212 and 18 U.S.C. 1001, the filing or recording of a false, fictitious, or fraudulent document with the BLM may result in a fine of up to \$250,000, a prison term not to exceed five years, or both.
- The mining claims, mill or tunnel sites for which this waiver from payment of the maintenance fees is requested are:

CLAIM OR SITE NAME	BLM RECORDATION SERIAL NUMBER
1. Morning Glory # 1	93366 (913)
2. Morning Glory # 9	104464
3. Morning Glory # 10	104465
4. Morning Glory # 11	104772
5. Morning Glory # 12	104773
6. Sunset # 1	87936
7. Sunset # 2	104777
8. St. Patricks # 3	104468
9. St Patricks # 4	104469
10. White Oak # 1	100784

RECEIVED  
BLM ALI STATE OFFICE  
2018 AUG 16 P 3:15  
PHOENIX, ARIZONA

The owner(s) (claimants) of the above mining claims and sites are:

<sup>10/1</sup> Sergio A. Madril for Pajarito Mining Co.  
(Owner's Name - Please Print)  
323 W. Walnut St. C.E.O. ✓  
(Owner's Mailing Address)

*Sergio A. Madril* 8-7-18  
(Owner's Signature)

Nogales, Arizona 85621  
(City) (State) (Zip Code)

Armando V. Madril for Pajarito Mining Co.  
(Owner's Name - Please Print)  
627 Camino Arvizu SECRETARY  
(Owner's Mailing Address)

*Armando V. Madril* 8-7-18  
(Owner's Signature)

Rio Rico, Ariz 85648  
(City) (State) (Zip Code)

(Owner's Name - Please Print)

(Owner's Signature)

(Owner's Mailing Address)

(City)

(State)

(Zip Code)

(Owner's Name - Please Print)

ENTERED SEP 12 2018  
(Owner's Signature)

(Owner's Mailing Address)

(City)

(State)

(Zip Code)

ENTERED SEP 12 2018  
AZ 483  
#3

mw/bb

(Owner's Name - Please Print)	(Owner's Signature)		
(Owner's Mailing Address)	(City)	(State)	(Zip Code)
(Owner's Name - Please Print)	(Owner's Signature)		
(Owner's Mailing Address)	(City)	(State)	(Zip Code)
(Owner's Name - Please Print)	(Owner's Signature)		
(Owner's Mailing Address)	(City)	(State)	(Zip Code)
(Owner's Name - Please Print)	(Owner's Signature)		
(Owner's Mailing Address)	(City)	(State)	(Zip Code)

18 U.S.C. 1001 and 43 U.S.C. 1212 make it a crime for any person knowingly and willfully to make to any department or agency of the United States any false, fictitious or fraudulent statements or representations as to any matter within its jurisdiction.

**INSTRUCTIONS**

1. This certification is made under the provisions of 43 U.S.C. § 1744 and 30 U.S.C. §28-28k and the regulations thereunder (43 CFR Part 3830).
2. The claimant(s) must fill in the dates in paragraph 1 for the beginning and ending of the assessment year for which this waiver is sought.
3. The claimant(s) must fill in the date in paragraph 2 for the beginning of the assessment year for which this waiver is sought.
4. All claim and site names and BLM serial numbers must be listed for the mining claims, mill sites, and tunnel sites for which the waiver is sought.
5. All owners of the mining claims, mill sites, and tunnel sites and their addresses must be given.
6. This waiver form must be signed by all the claimants or their designated agent, in original form. If an agent is designated, a notarized designation of agent, signed by all of the claimants with proper address given, must be submitted with this waiver.
7. This form must be filed no later than September 1st for the upcoming assessment year in the BLM State Office where the mining claims or sites are recorded, or the waiver cannot be granted by the BLM. (Example: To obtain a waiver for the assessment year 2012, which begins on September 1, 2011, you must qualify for and file for a waiver no later than September 1, 2011, in the proper BLM State Office.)
8. For all mining claims which require assessment work, you must record an affidavit of labor on or before the December 30th immediately following the filing of this waiver. For all other mining claims or sites waived, you must record a notice of intent to hold on or before the December 30th immediately following the filing of this waiver.
9. Mill and tunnel sites may also be listed on this waiver and be waived from payment of the maintenance fee. A notice of intent to hold for these sites is required to be filed by the December 30th following the filing of this waiver.

**FOR OFFICIAL USE ONLY**



*Bajarito Mining Company*  
323 W. Walnut St.  
Nogales, AZ 85621 (520) 287-6001

8-9-2018

Dear Sir:

Enclosed in check # 932 First Commercial Bank  
for \$ 5.00.

To cover postage and handling of 2019  
Maintenance Fee Waiver Certification, return  
of B.L.M. stamped Received copy for our  
records.

respectfully

*Jorge A. Madrid*

CEO. P.M.C.

PHOENIX, ARIZONA

2018 AUG 16 P 3:15

RECEIVED  
BLM AZ STATE OFFICE

Pajano Mining Co.  
323 W. Walnut St.  
Nogales, ARIZ.

85621



7017 0530 0001 1269 0583

RETURN  
RECEIPT REQUESTED



1000



85004

U.S. POSTAGE  
PAID  
NOGALES, AZ  
85621  
AUG 14, 18  
AMOUNT

**\$7.20**

R2304H109456-13

RECEIVED  
POSTAL SERVICE OFFICE

2018 AUG 16 P 3:15

PHOENIX, ARIZONA

United States Department  
of the Interior  
Bureau of Land Management  
ARIZONA STATE OFFICE  
ONE N. CENTRAL AVE. STE. 800  
PHOENIX, ARIZONA 85004  
4427

**United States Department of the Interior**  
**Bureau of Land Management**  
 DIV OF LANDS, MINRLS & ENERGY  
 ONE N CENTRAL AVE  
 PHOENIX, AZ 85004 -4427  
 Phone: 602-417-9200

Receipt

No: 4238045

<b>Transaction #:</b> 4353434
<b>Date of Transaction:</b> 08/17/2018

LINE #	QTY	DESCRIPTION	REMARKS	UNIT PRICE	TOTAL
1	1.00	IAC PRODUCTS / SERVICE/ADMIN CHARGES / MAILING COSTS / MAILING CONTAINER		2.50	2.50
2	1.00	IAC PRODUCTS / SERVICE/ADMIN CHARGES / MAILING COSTS / POSTAGE		2.50	2.50
<b>TOTAL:</b>					<b>\$5.00</b>

PAYMENT INFORMATION			
1	AMOUNT:	5.00	POSTMARKED: N/A
	TYPE:	CHECK	RECEIVED: 08/17/2018
	CHECK NO:	932	
	NAME:	MADRIL, SERGIO A	

REMARKS

This receipt was generated by the automated BLM Collections and Billing System and is a paper representation of a portion of the official electronic record contained therein.



93366  
104463  
104766  
87936  
100784

When Recorded Return Document

Pajarito Mining Co.

C/O Sergio A. Madril

323 W. Walnut St.

Nogales, Arizona 85621

Check here if this is a change of address.

Telephone: 529-287-6001

E-mail address: sergiomadrilaz@webtv.net

**AFFIDAVIT OF PERFORMANCE OF ANNUAL WORK**

1. State of Arizona, County of SANTA CRUZ ss:

2. I (Name) Sergio A. Madril

3. Reside at (Address) 323 W. Walnut St.

City Nogales County SANTA CRUZ

RECEIVED  
BLM AZ STATE OFFICE  
2017 DEC 18 P 2:15  
PHOENIX, ARIZONA

State AZ Zip 85621 being duly sworn, depose and say that I am a citizen of the United States, more than eighteen years of age, and that all of the facts set forth in this affidavit, subject to the provisions and penalties of 18 U.S.C. 1001 pertaining to the filing of false, fictitious, or fraudulent statements with the United States, are true and correct according to the best of my knowledge, information and belief.

4. Owner's name and address (if not shown in Items 1-3 above) \_\_\_\_\_

5. That I am personally acquainted with the mining claim(s). The work and improvements were made by and at the expense of the owner(s) of said claim(s). Said contiguous group of claims, listed on this document, are situated in the

PAJARITO (optional) Mining District; SANTA CRUZ County, Arizona.

Line No.	AMC NUMBER	CLAIM/SITE NAME	COUNTY RECORDER DATA Docket-Page	TWP	RNG	SEC
1	93366	Morning Glory # 1	271-278	23S.	12E.	34
2	104464	Morning Glory # 9	279-20	23S.	12E.	34
3	104465	Morning Glory # 10	279-21	23S.	12E.	34
4	104772	Morning Glory # 11	280-316	23S.	12E.	34
5	104773	Morning Glory # 12	280-317	23S.	12E.	34
6	87936	Sunset #1	263-516	24S.	12E.	3

ENTERED  
DEC 27 2017  
BY: R. Am

**AFFIDAVIT OF PERFORMANCE ANNUAL WORK - page 2**

BLM  
Date  
Stamp

2017 DEC 18 P  
PHOENIX, ARIZONA

RECEIVED  
BLM AZ STATE OFFICE

7	104777	Sunset #2	280-321	24S.	12E.	3
8	104468	St. Patrick # 3	279-24	24S.	12E.	3
9	104469	St. Patrick # 4	279-25	24S.	12E.	3
10	100784	White Oak # 1	276-121	24S.	12E.	2

6. That between the dates starting at 12 o'clock noon on September 1, 20 16 and ending at 12 o'clock noon on September 1, 20 17 at least \$ 1,000.00 dollars worth of work and improvements were done and performed upon said claim(s) or upon one or more of a contiguous group of claims for the benefit of all, wholly or partly outside of a contiguous group of claims for the benefit of all, not including the location work.


7. That the following persons were employed to perform the work and improvements described herein: S.A. Madril  
A.V. Madril-Alex Madril-W. Canty-G. Burnette-Victor Madril

8. That the work and improvements performed were: Inspection of properties-Financial Development to process ore-Millsite preparations-acquisition of milling equipment(crushing mill and concentrating table). Food, fuel, labor.

9. Dated: 12-14-17 Signature: [Signature]

SUBSCRIBED AND SWORN TO before me, a Notary Public, this 14th day of December 20 17

By: [Signature]  
Notary Public  
My Commission Expires 2-2-2018



Bureau of Land Management  
Arizona State Office  
[www.ez.blm.gov](http://www.ez.blm.gov)

No. of Claims: \_\_\_\_\_ x \$10 = \_\_\_\_\_  
Check No.: \_\_\_\_\_ Init. [Initialed]  
Receipt No.: 4046014  
For BLM Use Only

Form: MCF108  
Revised Jan. 2006  
Page 2 of 2





Pajarito Mining Company  
323 W. Walnut St.  
Nogales, AZ 85621 (520) 287-6001

12-15-2017

Dear Sir:

Enclosed in the following:

CK No. 912 \$ 100.00 - B.L.M Fee. 2017  
CK No. 914 \$ 5.00 - postage & Handling.

For return of affidavit of Performance  
of annual work - B.L.M Stamps For  
our records.

Sincerely,  
Sergeant. Madril  
C.F.O.

RECEIVED  
BIRMINGHAM STATE OFFICE  
2017 DEC 18 P 2:15  
PHOENIX, ARIZONA

PAJARITO  
MINING Co.  
323 W. WALNUT ST.  
NOGALES, AZ 85621

PLACE STICKER AT TOP OF ENVELOPE TO THE RIGHT  
OF THE RETURN ADDRESS, FOLD AT DOTTED LINE  
**CERTIFIED MAIL™**



7008 1140 0000 9936 5764



1013




85004

U.S. POSTAGE  
PAID  
NOGALES, AZ  
85621  
DEC 15, 17  
AMOUNT  
**\$7.29**  
R2304H108683-04

RECEIVED  
CUM AZ STATE OFFICE  
2017 DEC 18 P 2:15  
PHOENIX, ARIZONA

**RETURN RECEIPT  
REQUESTED**


U.S. DEPT. OF THE INTERIOR  
B.L.M.  
ARIZONA STATE OFFICE  
ONE N. CENTRAL AVE. SUITE 200  
PHOENIX, AZ 85004



PAJARITO  
Mining Co.  
323 W. WALNUT ST.  
NOGALES, AZ 85621

PLACE STICKER AT TOP OF ENVELOPE TO THE RIGHT  
OF THE RETURN ADDRESS, FOLD AT DOTTED LINE


**CERTIFIED MAIL™**



7008 1140 0000 9936 5764



1013



85004

U.S. POSTAGE  
PAID  
NOGALES, AZ  
85621  
DEC 15, 17  
AMOUNT

**\$7.29**

R2304H108683-04

RECEIVED  
NOGALES, AZ ST. OFFICE  
DEC 18 P 2:15  
PHOENIX, ARIZONA  
**RETURN RECEIPT  
REQUESTED**

U.S. Dept. of the Interior  
B.L.M.  
ARIZONA STATE OFFICE  
ONE N. CENTRAL AVE. SUITE 200  
PHOENIX, AZ 85004

**United States Department of the Interior  
Bureau of Land Management  
DIV OF LANDS, MINRLS & ENERGY  
ONE N CENTRAL AVE  
PHOENIX, AZ 85004 -4427  
Phone: 602-417-9200**

Receipt

No: 4046014

<b>Transaction #:</b> 4157381	
<b>Date of Transaction:</b> 12/19/2017	
CUSTOMER:	
PAJARITO MINING CO 323 W WALNUT ST NOGALES, AZ 85621-2628 US	

LINE #	QTY	DESCRIPTION	REMARKS	UNIT PRICE	TOTAL
1	1.00	LOCATABLE MINERALS / MINING CLAIMS- NOT NEW-UNADJUD, ONE AUTH NO. ONLY / MINING CLAIM MONEY RECEIVED CASES: AMC93366/\$100.00	POL 2017/10	- n/a -	100.00
2	1.00	IAC PRODUCTS / SERVICE/ADMIN CHARGES / MAILING COSTS / MAILING CONTAINER		2.50	2.50
3	1.00	IAC PRODUCTS / SERVICE/ADMIN CHARGES / MAILING COSTS / POSTAGE		2.50	2.50
<b>TOTAL:</b>					<b>\$105.00</b>

PAYMENT INFORMATION				
1	AMOUNT:	100.00	POSTMARKED:	N/A
	TYPE:	CHECK	RECEIVED:	12/18/2017
	CHECK NO:	912		
	NAME:	PAJARITO MINING CO 323 W WALNUT ST NOGALES AZ 85621-2628 US		
2	AMOUNT:	5.00	POSTMARKED:	N/A
	TYPE:	CHECK	RECEIVED:	12/18/2017
	CHECK NO:	914		
	NAME:	PAJARITO MINING CO 323 W WALNUT ST NOGALES AZ 85621-2628 US		

REMARKS

UNITED STATES  
DEPARTMENT OF THE INTERIOR  
BUREAU OF LAND MANAGEMENT

MAINTENANCE FEE WAIVER CERTIFICATION

SEE INSTRUCTIONS ON PAGE 2

123  
RAM

FORM APPROVED  
OMB NO. 1004-0114  
Expires: October 31, 2016

93366  
104463  
104766  
87936  
100784

- This small miner waiver is filed for the assessment year beginning on September 1, 2017 and ending on September 1, 2018.
- The undersigned and all related parties owned ten or fewer mining claims, mill, or tunnel sites located and maintained on Federal lands in the United States of America on September 1, 2017.
- The undersigned have performed the assessment work required by law for each mining claim listed prior to filing this waiver and understand that by filing this form, the undersigned must file an affidavit of assessment work with the Bureau of Land Management (BLM) by the December 30th following the filing of this waiver.
- The undersigned understand that if the assessment work obligation has not yet come due under 30 U.S.C. 28 (for those claims in their first assessment year only), a notice of intent to hold reciting this condition must be recorded by the December 30th following the filing of this waiver.
- The undersigned understand that mill and tunnel sites may also be listed on this waiver and be waived from payment of the maintenance fee, and that a notice of intent to hold for these sites is required to be filed with the BLM by the December 30th following the filing of this waiver.
- The undersigned understand and acknowledge that pursuant to 43 U.S.C. 1212 and 18 U.S.C. 1001, the filing or recording of a false, fictitious, or fraudulent document with the BLM may result in a fine of up to \$250,000, a prison term not to exceed five years, or both.
- The mining claims, mill or tunnel sites for which this waiver from payment of the maintenance fees is requested are:

CLAIM OR SITE NAME	BLM RECORDATION SERIAL NUMBER
1. Morning Glory #1	93366
2. Morning Glory #9	104464
3. Morning Glory #10	104465
4. Morning Glory #11	104772
5. Morning Glory #12	104773
6. Sunset #1	87936
7. SUNSET #2	104777
8. ST. PATRICKS #3	104468
9. ST. PATRICKS #4	104469
10. WHITE OAK #1	100784

RECEIVED  
BLM ARIZONA OFFICE  
PHOENIX, ARIZONA  
2017 AUG -4 P 2:59

The owner(s) (claimants) of the above mining claims and sites are:

SERGIO A. MADRIL FOR PATAJITO MINING CO. Sergio Madril 8-2-17  
 (Owner's Name - Please Print) (Owner's Signature)  
323 W. WALNUT ST. NOGALES, AZ. AZ. 85621  
 (Owner's Mailing Address) (City) (State) (Zip Code)

ARMANDO V. MADRIL Armando V. Madril 8-2-17  
 (Owner's Name - Please Print) (Owner's Signature)  
627 CAMINO ARVIZU Rio Rico AZ. 85648  
 (Owner's Mailing Address) (City) (State) (Zip Code)

\_\_\_\_\_  
 (Owner's Name - Please Print) (Owner's Signature)  
 \_\_\_\_\_  
 (Owner's Mailing Address) (City) (State) (Zip Code)

482 \_\_\_\_\_  
 (Owner's Name - Please Print) (Owner's Signature)  
 \_\_\_\_\_  
 (Owner's Mailing Address) (City) (State) (Zip Code)

(Continued on page 2)

ENTERED  
AUG 31 2017  
BY: [Signature]

NWV

(Owner's Name - Please Print)

(Owner's Signature)

(Owner's Mailing Address)

(City)

(State)

(Zip Code)

(Owner's Name - Please Print)

(Owner's Signature)

(Owner's Mailing Address)

(City)

(State)

(Zip Code)

(Owner's Name - Please Print)

(Owner's Signature)

(Owner's Mailing Address)

(City)

(State)

(Zip Code)

(Owner's Name - Please Print)

(Owner's Signature)

(Owner's Mailing Address)

(City)

(State)

(Zip Code)

18 U.S.C. 1001 and 43 U.S.C. 1212 make it a crime for any person knowingly and willfully to make to any department or agency of the United States any false, fictitious or fraudulent statements or representations as to any matter within its jurisdiction.

#### INSTRUCTIONS

1. This certification is made under the provisions of 43 U.S.C. § 1744 and 30 U.S.C. §28-28k and the regulations thereunder (43 CFR Part 3830).
2. The claimant(s) must fill in the dates in paragraph 1 for the beginning and ending of the assessment year for which this waiver is sought.
3. The claimant(s) must fill in the date in paragraph 2 for the beginning of the assessment year for which this waiver is sought.
4. All claim and site names and BLM serial numbers must be listed for the mining claims, mill sites, and tunnel sites for which the waiver is sought.
5. All owners of the mining claims, mill sites, and tunnel sites and their addresses must be given.
6. This waiver form must be signed by all the claimants or their designated agent, in original form. If an agent is designated, a notarized designation of agent, signed by all of the claimants with proper address given, must be submitted with this waiver.
7. This form must be filed no later than September 1st for the upcoming assessment year in the BLM State Office where the mining claims or sites are recorded, or the waiver cannot be granted by the BLM. (Example: To obtain a waiver for the assessment year 2012, which begins on September 1, 2011, you must qualify for and file for a waiver no later than September 1, 2011, in the proper BLM State Office.)
8. For all mining claims which require assessment work, you must record an affidavit of labor on or before the December 30th immediately following the filing of this waiver. For all other mining claims or sites waived, you must record a notice of intent to hold on or before the December 30th immediately following the filing of this waiver.
9. Mill and tunnel sites may also be listed on this waiver and be waived from payment of the maintenance fee. A notice of intent to hold for these sites is required to be filed by the December 30th following the filing of this waiver.

FOR OFFICIAL USE ONLY

RECEIVED  
BLM STATE OFFICE  
2011 AUG - 1 P 2:59  
PHOENIX ARIZONA

Pajarito Mining Co  
323 W. Walnut St.  
Nogales, AZ. 85621



U.S. DEPARTMENT OF  
THE INTERIOR  
B.L.M.  
ARIZONA STATE OFFICE  
1 NORTH CENTRAL AVE. SUITE 800  
PHOENIX, ARIZONA  
85004

PHOENIX, ARIZONA  
2017 AUG - 4 P 2:59  
RECEIVED  
BLM AZ STATE OFFICE

93366  
104463  
104766  
87936  
100784

When Recorded Return Document

Pajarito Mining Co.

C/O Sergio A. Madril

323 W. Walnut St.

Nogales, Arizona 85621



Check here if this is a change of address.

Telephone: 520-287-6001

E-mail address: sergiomadrilaz@webtv.net

**AFFIDAVIT OF PERFORMANCE OF ANNUAL WORK**

1. State of Arizona, County of SANTA CRUZ ss:

2. I (Name) Sergio A. Madril

3. Reside at (Address) 323 W. Walnut St.

City Nogales County SANTA CRUZ

BLM  
Date  
Stamp  
2016 DEC 14 P 1:23  
PHOENIX, ARIZONA  
RECEIVED

State AZ Zip 85621 being duly sworn, depose and say that I am a citizen of the United States, more than eighteen years of age, and that all of the facts set forth in this affidavit, subject to the provisions and penalties of 18 U.S.C. 1001 pertaining to the filing of false, fictitious, or fraudulent statements with the United States, are true and correct according to the best of my knowledge, information and belief.

4. Owner's name and address (if not shown in Items 1-3 above) \_\_\_\_\_

5. That I am personally acquainted with the mining claim(s). The work and improvements were made by and at the expense of the owner(s) of said claim(s). Said contiguous group of claims, listed on this document, are situated in the

PAJARITO (optional) Mining District; SANTA CRUZ County, Arizona.

Line No.	AMC NUMBER	CLAIM/SITE NAME	COUNTY RECORDER DATA Docket Page	TWP	RNG	SEC
1	93366	Morning Glory # 1	271-278	23S.	12E.	34
2	104464	Morning Glory # 9	279-20	23S.	12E.	34
3	104465	Morning Glory # 10	279-21	23S.	12E.	34
4	104772	Morning Glory # 11	280-316	23S.	12E.	34
5	104773	Morning Glory # 12	280-317	23S.	12E.	34
6	87936	Sunset #1	263-516	24S.	12E.	3

Form: MCF108  
Revised Jan. 2006  
Page 1 of 2

INTERE  
DEC 19 2016  
BY: RAM



**AFFIDAVIT OF PERFORMANCE OF ANNUAL WORK -- page 2**

BLM  
Date  
Stamp

PHOENIX, ARIZONA  
2016 DEC 14

RECEIVED  
BLM AZ STATE OFFICE

7	104777	Sunset #2	280-321	2AS.	12E.	3
8	104468	St. Patrick # 3	279-24	2AS.	12E.	3
9	104469	St. Patrick # 4	279-25	2AS.	12E.	3
10	100784	White Oak # 1	276-121	2AS.	12E.	2

6. That between the dates starting at 12 o'clock noon on September 1, 2015 and ending at 12 o'clock noon on September 1, 2016, at least \$ 1,000.00 dollars worth of work and improvements were done and performed upon said claim(s) or upon one or more of a contiguous group of claims for the benefit of all, wholly or partly outside of a contiguous group of claims for the benefit of all, not including the location work.

7. That the following persons were employed to perform the work and improvements described herein: S.A. Madril  
A.V. Madril-Alex Madril-Alex Jr. Frank Ochoa-Marco Ochoa-Pastor W. Canty-W. Moreland-Leroy Roar

8. That the work and improvements performed were: Investors revision of properties-new vein discovery  
Clean up of MG.11 mine adit. Labor, fuel, food Basic pick and shovel labor.

9. Dated: 11-29-16 Signature: (S) Sergio A. Madril

SUBSCRIBED AND SWORN TO before me, a Notary Public, this 29<sup>th</sup> day of Nov. 2016

By: Sergio A. Madril


Notary Public  
**SUSANA CALDERON**  
Notary Public - Arizona  
Santa Cruz County  
My Commission Expires Feb 22, 2018

11-22-2018

Bureau of Land Management  
Arizona State Office  
[www.az.blm.gov](http://www.az.blm.gov)

No. of Claims: 10 x \$10 = \$100.00  
Check No.: 848 Init. A.S.  
Receipt No.: 3723468  
For BLM Use Only

Form: MCF108  
Revised Jan. 2006  
Page 2 of 2



*Pajarito Mining Company*  
*323 W. Walnut St.*  
*Nogales, AZ 85621 (520) 287-6001*

*Dear Sir:*

*Enclosed in check # 248 First Convenience  
Bank for \$105.00.*


*\$100.00 B.L.M. Fee  
\$ 5.00 postage and Handling for Return of  
affidavit of Performance of Annual Work.  
B.L.M. stamps received for our records.*

*Sincerely,*  
*Berje A. Medley*  
*C.E.G.*

RECEIVED  
BLM AZ STATE OFFICE  
2016 DEC 14 P 1:23  
PHOENIX, ARIZONA

Pajarito Mining Co  
323 W. Walnut St.  
Nogales, AZ. 85621

PLACE STICKER AT TOP OF ENVELOPE TO THE RIGHT  
OF THE RETURN ADDRESS, FOLD AT DOTTED LINE  
**CERTIFIED MAIL™**



7008 1140 0000 9936 5771

RECEIVED  
DLM AZ

2016 DEC 14 P 1:23

PHOENIX, ARIZONA



1000



85004

U.S. POSTAGE  
PAID  
NOGALES, AZ  
85621  
DEC 09 16  
AMOUNT  
**\$6.94**  
R2304W121785-07

United States Department of THE  
Interior  
Bureau of Land Management  
ARIZONA STATE OFFICE  
1 North Central Avenue Suite 800  
Phoenix, Arizona 85004

Pajarito Mining Co  
323 W. Walnut St.  
Nogales, AZ. 85621



RECEIVED  
BLM AZ STATE

2016 DEC 14 P 1:23

PHOENIX, ARIZONA



1000



85004

U.S. POSTAGE  
PAID  
NOGALES, AZ  
85621  
DEC 09 16  
AMOUNT

**\$6.94**

R2304W121785-07

United States Department of THE  
Interior  
Bureau of Land Management  
ARIZONA STATE OFFICE  
1 North CENTRAL AVENUE Suite 800  
PHOENIX, ARIZONA 85004

**United States Department of the Interior**  
**Bureau of Land Management**  
 DIV OF LANDS, MINRLS & ENERGY  
 ONE N CENTRAL AVE  
 PHOENIX, AZ 85004 -4427  
 Phone: 602-417-9200

Receipt

No: 3723468

<b>Transaction #:</b> 3828639	
<b>Date of Transaction:</b> 12/15/2016	
CUSTOMER:	
PAJARITO MINING CO 323 W WALNUT ST NOGALES, AZ 85621-2628 US	

LINE #	QTY	DESCRIPTION	REMARKS	UNIT PRICE	TOTAL
1	1.00	LOCATABLE MINERALS / MINING CLAIMS- NOT NEW-UNADJUD, ONE AUTH NO. ONLY / MINING CLAIM MONEY RECEIVED CASES: AMC93366/\$100.00	POL (10) 2016	- n/a -	100.00
2	1.00	IAC PRODUCTS / SERVICE/ADMIN CHARGES / MAILING COSTS / POSTAGE		5.00	5.00
<b>TOTAL:</b>					<b>\$105.00</b>

PAYMENT INFORMATION			
1	AMOUNT:	105.00	POSTMARKED: 12/09/2016
	TYPE:	CHECK	RECEIVED: 12/14/2016
	CHECK NO:	848	
	NAME:	MADRIL, SERGIO A 323 W WALNUT ST NOGALES AZ 85621-2628 US	

REMARKS

This receipt was generated by the automated BLM Collections and Billing System and is a paper representation of a portion of the official electronic record contained therein.

UNITED STATES  
DEPARTMENT OF THE INTERIOR  
BUREAU OF LAND MANAGEMENT  
**MAINTENANCE FEE WAIVER CERTIFICATION**

1911

87936 104463  
93366 104766  
100784  
FORM APPROVED  
OMB NO. 1004-0114  
Expires: October 31, 2016

SEE INSTRUCTIONS ON PAGE 2

- This small miner waiver is filed for the assessment year beginning on September 1, 2016 and ending on September 1, 2017.
- The undersigned and all related parties owned ten or fewer mining claims, mill, or tunnel sites located and maintained on Federal lands in the United States of America on September 1, 2016.
- The undersigned have performed the assessment work required by law for each mining claim listed prior to filing this waiver and understand that by filing this form, the undersigned must file an affidavit of assessment work with the Bureau of Land Management (BLM) by the December 30th following the filing of this waiver.
- The undersigned understand that if the assessment work obligation has not yet come due under 30 U.S.C. 28 (for those claims in their first assessment year only), a notice of intent to hold reciting this condition must be recorded by the December 30th following the filing of this waiver.
- The undersigned understand that mill and tunnel sites may also be listed on this waiver and be waived from payment of the maintenance fee, and that a notice of intent to hold for these sites is required to be filed with the BLM by the December 30th following the filing of this waiver.
- The undersigned understand and acknowledge that pursuant to 43 U.S.C. 1212 and 18 U.S.C. 1001, the filing or recording of a false, fictitious, or fraudulent document with the BLM may result in a fine of up to \$250,000, a prison term not to exceed five years, or both.
- The mining claims, mill or tunnel sites for which this waiver from payment of the maintenance fees is requested are:

CLAIM OR SITE NAME	BLM RECORDATION SERIAL NUMBER
1. Morning Glory #1	93366
2. Morning Glory #9	104464
3. Morning Glory #10	104465
4. Morning Glory #11	104772
5. Morning Glory #12	104773
6. Sunset #1	87936
7. Sunset #2	104777
8. St. Patricks # 3	104468
9. St. Patricks # 4	104469
10. White Oak # 1	100784

RECEIVED  
 BLM AZ STATE OFFICE  
 PHOENIX, ARIZONA  
 2016 AUG - 9 A 8:30

The owner(s) (claimants) of the above mining claims and sites are:

SERGIO A. MADRIL - FOR Pajarito Mining Co. (CEO)

(Owner's Name - Please Print)

*Sergio A. Madril* 8-2-16  
(Owner's Signature)

323 W. WALNUT ST.

(Owner's Mailing Address)

Noqales

(City)

AZ.

(State)

85621

(Zip Code)

ARMANDO V. MADRIL (SECRETARY)

(Owner's Name - Please Print)

*Armando V. Madril* 8-2-16  
(Owner's Signature)

627 CAMINO ARVIZU

(Owner's Mailing Address)

Rio Rico

(City)

AZ.

(State)

85648

(Zip Code)

(Owner's Name - Please Print)

(Owner's Signature)

(Owner's Mailing Address)

(City)

(State)

(Zip Code)

(Owner's Name - Please Print)

(Owner's Signature)

(Owner's Mailing Address)

(City)

(State)

(Zip Code)

(Continued on page 2)

ENTERED  
488  
SEP 01 2016  
BY: *[Signature]*

*[Handwritten initials]*

\_\_\_\_\_  
(Owner's Name - Please Print)

\_\_\_\_\_  
(Owner's Signature)

\_\_\_\_\_  
(Owner's Mailing Address)

\_\_\_\_\_  
(City) (State) (Zip Code)

\_\_\_\_\_  
(Owner's Name - Please Print)

\_\_\_\_\_  
(Owner's Signature)

\_\_\_\_\_  
(Owner's Mailing Address)

\_\_\_\_\_  
(City) (State) (Zip Code)

\_\_\_\_\_  
(Owner's Name - Please Print)

\_\_\_\_\_  
(Owner's Signature)

\_\_\_\_\_  
(Owner's Mailing Address)

\_\_\_\_\_  
(City) (State) (Zip Code)

\_\_\_\_\_  
(Owner's Name - Please Print)

\_\_\_\_\_  
(Owner's Signature)

\_\_\_\_\_  
(Owner's Mailing Address)

\_\_\_\_\_  
(City) (State) (Zip Code)

18 U.S.C. 1001 and 43 U.S.C. 1212 make it a crime for any person knowingly and willfully to make to any department or agency of the United States any false, fictitious or fraudulent statements or representations as to any matter within its jurisdiction.

**INSTRUCTIONS**

1. This certification is made under the provisions of 43 U.S.C. § 1744 and 30 U.S.C. §28-28k and the regulations thereunder (43 CFR Part 3830).
2. The claimant(s) must fill in the dates in paragraph 1 for the beginning and ending of the assessment year for which this waiver is sought.
3. The claimant(s) must fill in the date in paragraph 2 for the beginning of the assessment year for which this waiver is sought.
4. All claim and site names and BLM serial numbers must be listed for the mining claims, mill sites, and tunnel sites for which the waiver is sought.
5. All owners of the mining claims, mill sites, and tunnel sites and their addresses must be given.
6. This waiver form must be signed by all the claimants or their designated agent, in original form. If an agent is designated, a notarized designation of agent, signed by all of the claimants with proper address given, must be submitted with this waiver.
7. This form must be filed no later than September 1st for the upcoming assessment year in the BLM State Office where the mining claims or sites are recorded, or the waiver cannot be granted by the BLM. (Example: To obtain a waiver for the assessment year 2012, which begins on September 1, 2011, you must qualify for and file for a waiver no later than September 1, 2011, in the proper BLM State Office.)
8. For all mining claims which require assessment work, you must record an affidavit of labor on or before the December 30th immediately following the filing of this waiver. For all other mining claims or sites waived, you must record a notice of intent to hold on or before the December 30th immediately following the filing of this waiver.
9. Mill and tunnel sites may also be listed on this waiver and be waived from payment of the maintenance fee. A notice of intent to hold for these sites is required to be filed by the December 30th following the filing of this waiver.

FOR OFFICIAL USE ONLY



87936 104463  
93366 104766  
100784

Sajarito Mining Company  
323 W. Walnut St.

Nogales, AZ 85621 (520) 287-6001

8-2-16

Dear Sir:

Enclosed is check # 1360 Washing Ten Federal  
Bank Fee \$ 5.00.

To cover postage and handling of  
2017 Maintenance Fee Waiver Certification  
Return of B.L.M. Stamped Received Copy  
for our records.

Sincerely,

Sergio A. Mendel

RECEIVED  
BIRMINGHAM STATE OFFICE  
2016 AUG - 9 A 8 30  
PHOENIX, ARIZONA



**United States Department of the Interior**  
**Bureau of Land Management**  
 DIV OF LANDS, MINRLS & ENERGY  
 ONE N CENTRAL AVE  
 PHOENIX, AZ 85004 -4427  
 Phone: 602-417-9200

Receipt

No: 3625292

<b>Transaction #:</b> 3729041	
<b>Date of Transaction:</b> 08/10/2016	
<b>CUSTOMER:</b>	
PAJARITO MINING CO 323 W WALNUT ST NOGALES, AZ 85621-2628 US	

LINE #	QTY	DESCRIPTION	REMARKS	UNIT PRICE	TOTAL
1	1.00	LOCATABLE MINERALS / MINING CLAIMS- NOT NEW-UNADJUD, ONE AUTH NO. ONLY / MINING CLAIM MONEY RECEIVED CASES: AMC93366/\$0.00	WAIVER 2017 - 10	- n/a -	0.00
2	1.00	IAC PRODUCTS / SERVICE/ADMIN CHARGES / MAILING COSTS / POSTAGE		5.00	5.00
<b>TOTAL:</b>					<b>\$5.00</b>

*REFUND  
12 SEP 16  
[Signature]*

PAYMENT INFORMATION			
1	AMOUNT:	5.00	POSTMARKED: 08/03/2016
	TYPE:	CHECK	RECEIVED: 08/09/2016
	CHECK NO:	1360	
	NAME:	MADRIL, SERGIO A 323 W WALNUT ST NOGALES AZ 85621-2628 US	

REMARKS

This receipt was generated by the automated BLM Collections and Billing System and is a paper representation of a portion of the official electronic record contained therein.

**Authorized Date**09/12/2016

**Instructions to Accounts** AZ BLM REFUND TO SERGIO MADRIL \$5.00 FOR OVERPAYMENT  
ON AMC93366 RECEIPT #3625292. IO

**Login ID**7196


**Entry Date**09/12/2016

**Total Amount**\$5.00

Patanta Mining Co.  
323 N. Walnut St.  
Nogales, AZ. 85621

PLACE STICKER AT TOP OF ENVELOPE TO THE RIGHT  
OF THE RETURN ADDRESS, FOLD AT DOTTED LINE

**CERTIFIED MAIL™**



7005 3110 0002 8750 4872



1000



85004

U.S. POSTAGE  
PAID  
NOGALES, AZ  
85621  
AUG 03, 16  
AMOUNT

**\$6.94**  
R2304W121785-07

RECEIVED  
BLM AZ STATE OFFICE

2016 AUG -9 A 8 18

PHOENIX, ARIZONA

United States Dept. of the Interior  
B.L.M  
ARIZONA STATE OFFICE  
ONE N. CENTRAL AVE.  
Suite 800  
PHOENIX, ARIZ. 85004-4427

PHOENIX  
AZ 852  
03 AUG '16  
PM 3 L

 **QUALITY PARK**  
Item# 37763

93366

104463

104766

87936

100784

When Recorded Return Document

Pajarito Mining Co.

C/O Sergio A. Madril

323 W. Walnut St.

Nogales, Arizona 85621



Check here is this is a change of address.

Telephone: 529-287-6001

E-mail address: sergiomadrilaz@webtv.net

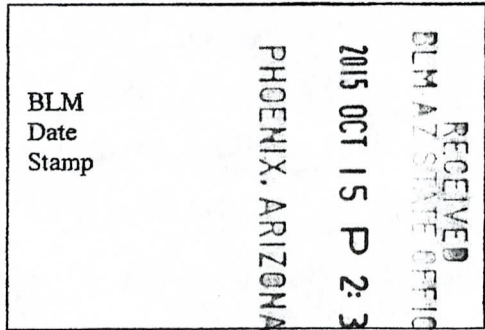
**AFFIDAVIT OF PERFORMANCE OF ANNUAL WORK**

1. State of Arizona, County of SANTA CRUZ ss:

2. I (Name) Sergio A. Madril/Pajarito Mining Co.

3. Reside at (Address) 323 W. Walnut St.

City Nogales County SANTA CRUZ



State AZ Zip 85621 being duly sworn, depose and say that I am a citizen of the United States, more than eighteen years of age, and that all of the facts set forth in this affidavit, subject to the provisions and penalties of 18 U.S.C. 1001 pertaining to the filing of false, fictitious, or fraudulent statements with the United States, are true and correct according to the best of my knowledge, information and belief.


4. Owner's name and address (If not shown in Items 1-3 above).

5. That I am personally acquainted with the mining claim(s). The work and improvements were made by and at the expense of the owner(s) of said claim(s). Said contiguous group of claims, listed on this document, are situated in the

PAJARITO (optional) Mining District; SANTA CRUZ County, Arizona.

Line No.	AMC NUMBER	CLAIM/SITE NAME	COUNTY RECORDER DATA Docket-Page	TWP	RNG	SEC
1	93366	Morning Glory # 1	271-278	23S.	12E.	34
2	104464	Morning Glory # 9	279-20	23S.	12E.	34
3	104465	Morning Glory # 10	279-21	23S.	12E.	34
4	104772	Morning Glory # 11	280-316	23S.	12E.	34
5	104773	Morning Glory # 12	280-317	23S.	12E.	34
6	87936	Sunset #1	263-516	24S.	12E.	3

Form: MCF108  
Revised Jan. 2006  
Page 1 of 2



**AFFIDAVIT OF PERFORMANCE ANNUAL WORK - page 2**

RECEIVED  
 BLM STATE OFFICE  
 PHOENIX, ARIZONA  
 2015 OCT 15 P 2:35  
 BLM  
 Date  
 Stamp

7	104777	Sunset #2	280-321	24S.	12E.	3
8	104468	St. Patrick # 3	279-24	24S.	12E.	3
9	104469	St. Patrick # 4	279-25	24S.	12E.	3
10	100784	White Oak # 1	276-121	24S.	12E.	2

6. That between the dates starting at 12 o'clock noon on September 1, 20<sup>14</sup> and ending at 12 o'clock noon on September 1, 20<sup>15</sup> at least \$ 1,000.00 dollars worth of work and improvements were done and performed upon said claim(s) or upon one or more of a contiguous group of claims for the benefit of all, wholly or partly outside of a contiguous group of claims for the benefit of all, not including the location work.

7. That the following persons were employed to perform the work and improvements described herein: S.A. Madril  
A.V. Madril - Alex Madril - A. Madril Jr. - Marcos Ochoa - Mike Strevel - Pala Strevel - Webster Moreland - Leroy Roar - Paul Melo (Attorney).

8. That the work and improvements performed were: Morning Glory #2 Tunnel vein exploration (labor).  
Financial Funding for overall ore deposit development.

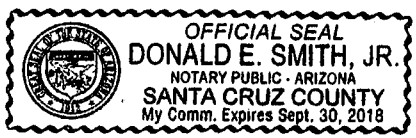
9. Dated: 10-7-15 Signature: [Signature]

SUBSCRIBED AND SWORN TO before me, a Notary Public, this 7<sup>th</sup> day of Oct 20<sup>15</sup>

By: DONALD E. SMITH, JR

Notary Public [Signature]

My Commission Expires 9/30/2018



Bureau of Land Management  
 Arizona State Office  
[www.az.blm.gov](http://www.az.blm.gov)

No. of Claims: 10 x \$10 = 100  
 Check No.: 2434 Init. [Signature]  
 Receipt No.: 3413614  
 For BLM Use Only [Signature] 2435 PEH 45.00

Pajarito Mining Co.  
323 W. Walnut St.  
Nogales, Arizona 85621

RECEIVED  
BLM AZ STATE OFFICE  
OCT 15 P 2:34  
PHOENIX, ARIZONA

  
1000  
  
85004  
U.S. POSTAGE  
PAID  
NOGALES, AZ  
85621  
OCT 13 15  
AMOUNT  
**\$7.23**  
R2304H108683-17

PLACE STICKER AT TOP OF ENVELOPE TO THE RIGHT  
OF THE RETURN ADDRESS, FOLD AT DOTTED LINE

**CERTIFIED MAIL™**



7012 1010 0000 0936 8581

United States Department of the Interior  
Bureau of Land Management  
Arizona State Office  
1 North Central Avenue, Suite 800  
Phoenix, Arizona 85004

UNITED STATES DEPARTMENT OF THE INTERIOR  
BUREAU OF LAND MANAGEMENT  
ARIZONA STATE OFFICE  
1 NORTH CENTRAL AVENUE, SUITE 800  
PHOENIX, ARIZONA 85004

Pajarito Mining Co.  
323 W. Walnut St.  
Nogales, Arizona 85621

RECEIVED  
BLM AZ STATE OFFICE  
OCT 15 P 2:34  
PHOENIX, ARIZONA



1000



85004

U.S. POSTAGE  
PAID  
NOGALES, AZ  
85621  
OCT 13 15  
AMOUNT  
**\$7.23**  
R2304H108683-17

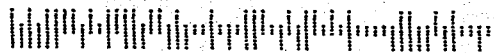
PLACE STICKER AT TOP OF ENVELOPE TO THE RIGHT  
OF THE RETURN ADDRESS, FOLD AT DOTTED LINE

**CERTIFIED MAIL™**



7012 1010 0000 0936 8581

United States Department of the Interior  
Bureau of Land Management  
Arizona State Office  
1 North Central Avenue, Suite 800  
Phoenix, Arizona 85004





**United States Department of the Interior**  
**Bureau of Land Management**  
 LANDS/RECREATION & PLANNING  
 ONE N CENTRAL AVE  
 PHOENIX, AZ 85004 -2203  
 Phone: 602-417-9200

Receipt

No: 3413614

<b>Transaction #:</b> 3512401	
<b>Date of Transaction:</b> 10/16/2015	
CUSTOMER:	
PAJARITO MINING CO 323 W WALNUT ST NOGALES, AZ 85621-2628 US	

LINE #	QTY	DESCRIPTION	REMARKS	UNIT PRICE	TOTAL
1	1.00	LOCATABLE MINERALS / MINING CLAIMS- NOT NEW-UNADJUD, ONE AUTH NO. ONLY / MINING CLAIM MONEY RECEIVED <b>CASES: AMC93366/\$100.00</b>	POL 2015/10	- n/a -	100.00
2	1.00	IAC PRODUCTS / SERVICE/ADMIN CHARGES / MAILING COSTS / MAILING CONTAINER		2.50	2.50
3	1.00	IAC PRODUCTS / SERVICE/ADMIN CHARGES / MAILING COSTS / POSTAGE		2.50	2.50
<b>TOTAL:</b>					<b>\$105.00</b>

PAYMENT INFORMATION			
1	AMOUNT:	100.00	POSTMARKED: 10/13/2015
	TYPE:	CHECK	RECEIVED: 10/15/2015
	CHECK NO:	2434	
	NAME:	MADRIL, SERGIO 323 W WALNUT ST NOGALES AZ 85621-2628 US	
2	AMOUNT:	5.00	POSTMARKED: 10/13/2015
	TYPE:	CHECK	RECEIVED: 10/15/2015
	CHECK NO:	2435	
	NAME:	MADRIL, SERGIO 323 W WALNUT ST NOGALES AZ 85621-2628 US	

REMARKS

UNITED STATES  
DEPARTMENT OF THE INTERIOR  
BUREAU OF LAND MANAGEMENT

1197

MAINTENANCE FEE WAIVER CERTIFICATION

*ADA*

Amc 93366  
87936  
100784

FORM APPROVED 104463  
OMB NO. 1004-0114 104766  
Expires: October 31, 2016

SEE INSTRUCTIONS ON PAGE 2

- This small miner waiver is filed for the assessment year beginning on September 1, 2015 and ending on September 1, 2016.
- The undersigned and all related parties owned ten or fewer mining claims, mill, or tunnel sites located and maintained on Federal lands in the United States of America on September 1, 2015.
- The undersigned have performed the assessment work required by law for each mining claim listed prior to filing this waiver and understand that by filing this form, the undersigned must file an affidavit of assessment work with the Bureau of Land Management (BLM) by the December 30th following the filing of this waiver.
- The undersigned understand that if the assessment work obligation has not yet come due under 30 U.S.C. 28 (for those claims in their first assessment year only), a notice of intent to hold reciting this condition must be recorded by the December 30th following the filing of this waiver.
- The undersigned understand that mill and tunnel sites may also be listed on this waiver and be waived from payment of the maintenance fee, and that a notice of intent to hold for these sites is required to be filed with the BLM by the December 30th following the filing of this waiver.
- The undersigned understand and acknowledge that pursuant to 43 U.S.C. 1212 and 18 U.S.C. 1001, the filing or recording of a false, fictitious, or fraudulent document with the BLM may result in a fine of up to \$250,000, a prison term not to exceed five years, or both.
- The mining claims, mill or tunnel sites for which this waiver from payment of the maintenance fees is requested are:

CLAIM OR SITE NAME	BLM RECORDATION SERIAL NUMBER
1. MORNING GLORY # 8	93366 ✓
2. MORNING GLORY # 9	104464
3. MORNING GLORY # 10	104465
4. MORNING GLORY # 11	104772
5. MORNING GLORY # 12	104773
6. SUNSET # 1	87936
7. SUNSET # 2	104777
8. ST. PATRICKS # 3	104468
9. ST. PATRICKS # 4	104469
10. WHITE OAK # 1	100784

RECEIVED  
 BLM AZ STATE OFFICE  
 PHOENIX, ARIZONA  
 2015 AUG 10 P 3:33

The owner(s) (claimants) of the above mining claims and sites are:

SERGIO A. MADRIL - For Pajarito Mining Co. / CEO /

(Owner's Name - Please Print)

Sergio A. Madril

(Owner's Signature)

323 W. WALNUT ST.

(Owner's Mailing Address)

NOGALES

(City)

AZ.

(State)

85621

(Zip Code)

ARMANDO V. MADRIL (Secretary)

(Owner's Name - Please Print)

Armando V. Madril

(Owner's Signature)

627 CAMINO ARVIZU

(Owner's Mailing Address)

Rio Rico

(City)

AZ.

(State)

85621

(Zip Code)

(Owner's Name - Please Print)

(Owner's Signature)

(Owner's Mailing Address)

(City)

(State)

(Zip Code)

(Owner's Name - Please Print)

(Owner's Signature)

(Owner's Mailing Address)

(City)


(State)

(Zip Code)

(Continued on page 2)

ENTERED  
SEP 3 2015  
BY: RE

WA-29 214



Pajarito Mining Company  
323 W. Walnut St.  
Nogales, AZ 85621 (520) 287-6001

8-8-15

Dear Sir.

Enclosed is check # 682 F. C. Bank. \$5.00

For postage and handling of  
2016 Maintenance Fee Waiver Certification  
Return of B.L.M. stamped received  
copy for our records.

Sincerely,

Sergio A. Morales

RECEIVED  
BLM AZ STATE OFFICE  
2015 AUG 10 P 3:33  
PHOENIX, ARIZONA

**United States Department of the Interior**  
**Bureau of Land Management**  
LANDS/RECREATION & PLANNING  
ONE N CENTRAL AVE  
PHOENIX, AZ 85004 -2203  
Phone: 602-417-9200

Receipt

No:

3364246

<b>Transaction #:</b> 3462292	
<b>Date of Transaction:</b> 08/11/2015	
CUSTOMER:	
PAJARITO MINING CO 323 W WALNUT ST NOGALES, AZ 85621-2628 US	

LINE #	QTY	DESCRIPTION	REMARKS	UNIT PRICE	TOTAL
1	1.00	LOCATABLE MINERALS / MINING CLAIMS-NOT NEW-UNADJUD, ONE AUTH NO. ONLY / MINING CLAIM MONEY RECEIVED CASES: AMC93366/\$0.00	MAINT FEE WAIVER (10) 2016	- n/a -	0.00
2	1.00	IAC PRODUCTS / SERVICE/ADMIN CHARGES / MAILING COSTS / POSTAGE		- n/a -	5.00
<b>TOTAL:</b>					<b>\$5.00</b>

PAYMENT INFORMATION			
1	AMOUNT:	5.00	POSTMARKED: 08/07/2015
	TYPE:	CHECK	RECEIVED: 08/10/2015
	CHECK NO:	682	
	NAME:	MADRIL, SERGIO A 323 W WALNUT ST NOGALES AZ 85621-2628 US	

REMARKS

This receipt was generated by the automated BLM Collections and Billing System and is a paper representation of a portion of the official electronic record contained therein.

CORRECTED WAIVER

AMC 9 3366  
AMC 100784  
AMC 104463

Form 3830-2  
(October 2013)

UNITED STATES  
DEPARTMENT OF THE INTERIOR  
BUREAU OF LAND MANAGEMENT  
**MAINTENANCE FEE WAIVER CERTIFICATION**

226

FORM APPROVED  
OMB NO. 1004-0114  
Expires: October 31, 2016

AMC 87936; AMC 104766

SEE INSTRUCTIONS ON PAGE 2

1. This small miner waiver is filed for the assessment year beginning on September 1, 2014 and ending on September 1, 2015.
2. The undersigned and all related parties owned ten or fewer mining claims, mill, or tunnel sites located and maintained on Federal lands in the United States of America on September 1, 2014.
3. The undersigned have performed the assessment work required by law for each mining claim listed prior to filing this waiver and understand that by filing this form, the undersigned must file an affidavit of assessment work with the Bureau of Land Management (BLM) by the December 30th following the filing of this waiver.
4. The undersigned understand that if the assessment work obligation has not yet come due under 30 U.S.C. 28 (for those claims in their first assessment year only), a notice of intent to hold reciting this condition must be recorded by the December 30th following the filing of this waiver.
5. The undersigned understand that mill and tunnel sites may also be listed on this waiver and be waived from payment of the maintenance fee, and that a notice of intent to hold for these sites is required to be filed with the BLM by the December 30th following the filing of this waiver.
6. The undersigned understand and acknowledge that pursuant to 43 U.S.C. 1212 and 18 U.S.C. 1001, the filing or recording of a false, fictitious, or fraudulent document with the BLM may result in a fine of up to \$250,000, a prison term not to exceed five years, or both.
7. The mining claims, mill or tunnel sites for which this waiver from payment of the maintenance fees is requested are:

CLAIM OR SITE NAME	BLM RECORDATION SERIAL NUMBER
1. Morning Glory #1	93366 ✓
2. Morning Glory #9	104464 ✓
3. Morning Glory #10	104465 ✓
4. Morning Glory #11	104772 ✓
5. Morning Glory #12	104773 ✓
6. Sunset #1	87936 ✓
7. Sunset #2	104777 ✓
8. St. Patricks # 3	104468 ✓
9. <del>St. Patricks # 4</del>	104469 ✓
10. White Oak # 1	100784 ✓

The owner(s) (claimants) of the above mining claims and sites are:

Sergio A. Madril for Pajarito Mining Co. / President  
(Owner's Name - Please Print)

Sergio A. Madril  
(Owner's Signature)

323 W. Walnut St.  
(Owner's Mailing Address)

Nogales, AZ. 85621  
(City) (State) (Zip Code)

Armando V. Madril (Secretary)  
(Owner's Name - Please Print)

Armando V. Madril  
(Owner's Signature)

627 Camino Arvizu  
(Owner's Mailing Address)

Rio Rico AZ. 85648  
(City) (State) (Zip Code)

(Owner's Name - Please Print)

(Owner's Signature)

(Owner's Mailing Address)

(City) (State) (Zip Code)

(Owner's Name - Please Print)

(Owner's Signature)

(Owner's Mailing Address)

(City) (State) (Zip Code)

(Continued on page 2)

2015 WVA CURED  
ENTERED DEC 18 2014  
Removed AC 247 ps

PHOENIX, ARIZONA  
2014 DEC - 3 P 2: 53  
RECEIVED  
BLM SERVICE OFFICE

(Owner's Name - Please Print)	(Owner's Signature)
(Owner's Mailing Address)	(City) (State) (Zip Code)
(Owner's Name - Please Print)	(Owner's Signature)
(Owner's Mailing Address)	(City) (State) (Zip Code)
(Owner's Name - Please Print)	(Owner's Signature)
(Owner's Mailing Address)	(City) (State) (Zip Code)
(Owner's Name - Please Print)	(Owner's Signature)
(Owner's Mailing Address)	(City) (State) (Zip Code)




18 U.S.C. 1001 and 43 U.S.C. 1212 make it a crime for any person knowingly and willfully to make to any department or agency of the United States any false, fictitious or fraudulent statements or representations as to any matter within its jurisdiction.

**INSTRUCTIONS**

1. This certification is made under the provisions of 43 U.S.C. § 1744 and 30 U.S.C. §28-28k and the regulations thereunder (43 CFR Part 3830).
2. The claimant(s) must fill in the dates in paragraph 1 for the beginning and ending of the assessment year for which this waiver is sought.
3. The claimant(s) must fill in the date in paragraph 2 for the beginning of the assessment year for which this waiver is sought.
4. All claim and site names and BLM serial numbers must be listed for the mining claims, mill sites, and tunnel sites for which the waiver is sought.
5. All owners of the mining claims, mill sites, and tunnel sites and their addresses must be given.
6. This waiver form must be signed by all the claimants or their designated agent, in original form. If an agent is designated, a notarized designation of agent, signed by all of the claimants with proper address given, must be submitted with this waiver.
7. This form must be filed no later than September 1st for the upcoming assessment year in the BLM State Office where the mining claims or sites are recorded, or the waiver cannot be granted by the BLM. (Example: To obtain a waiver for the assessment year 2012, which begins on September 1, 2011, you must qualify for and file for a waiver no later than September 1, 2011, in the proper BLM State Office.)
8. For all mining claims which require assessment work, you must record an affidavit of labor on or before the December 30th immediately following the filing of this waiver. For all other mining claims or sites waived, you must record a notice of intent to hold on or before the December 30th immediately following the filing of this waiver.
9. Mill and tunnel sites may also be listed on this waiver and be waived from payment of the maintenance fee. A notice of intent to hold for these sites is required to be filed by the December 30th following the filing of this waiver.

RECEIVED  
 BLM STATE OFFICE  
 PHOENIX, ARIZONA  
 DEC - 3 P 2: 53

**FOR OFFICIAL USE ONLY**



*Pajarito Mining Company*  
*323 W. Walnut St.*  
*Nogales, AZ 85621 (520) 287-6001*

*Dec. 1, 2014*

*Dear Sir:*

*This is in reference to*

*Reply: 3800(9310)PB.*


*Sincerely,*

*Greg A. Madril C.E.O.*

RECEIVED  
DLM OFFICE  
2014 DEC - 3 P 2:53  
PHOENIX, ARIZONA


PLACE STICKER AT TOP OF ENVELOPE TO THE RIGHT  
OF THE RETURN ADDRESS. FOLD AT DOTTED LINE

**CERTIFIED MAIL™**



7012 1010 0000 0936 8536

RECEIVED  
DEM... OFFICE  
2014 DEC -3 P 2:50  
PHOENIX, ARIZONA



1000

85004

U.S. POSTAGE  
PAID  
NOGALES, AZ  
85621  
DEC 01, 14  
AMOUNT

**\$6.98**  
00066199-07

**From**

Pajarito Mining Co.  
323 W. Walnut St.  
Nogales, Arizona 85621

**TO**

United States Dept. of the Interior  
Bureau of Land Management  
Arizona State Office  
One North Central Avenue, Suite 4300  
Phoenix, Arizona 85004-4427





UNITED STATES 226  
DEPARTMENT OF THE INTERIOR  
BUREAU OF LAND MANAGEMENT

MAINTENANCE FEE WAIVER CERTIFICATION

100784  
FORM APPROVED  
OMB NO. 1004-0114  
Expires: August 31, 2013  
104463  
93366

SEE INSTRUCTIONS ON PAGE 2

*ADH*

- This small miner waiver is filed for the assessment year beginning on September 1, 2014 and ending on September 1, 2015.
- The undersigned and all related parties owned ten or fewer mining claims, mill, or tunnel sites located and maintained on Federal lands in the United States of America on September 1, 2014.
- The undersigned have performed the assessment work required by law for each mining claim listed prior to filing this waiver and understand that by filing this form, an affidavit of assessment work must be recorded by the December 30th following the filing of this waiver. AMC 87936
- The undersigned understand that if the assessment work obligation has not yet come due under 30 U.S.C. 28 (for those claims in their first assessment year only), a notice of intent to hold reciting this condition must be recorded by the December 30th following the filing of this waiver.
- The undersigned understand that mill and tunnel sites may also be listed upon this waiver and be waived from payment of the maintenance fee, and that a notice of intent to hold for these sites is required to be recorded by the December 30th immediately following the filing of this waiver.
- The undersigned understand and acknowledge that pursuant to 43 U.S.C. 1212 and 18 U.S.C. 1001, the filing or recording of a false, fictitious, or fraudulent document with the Bureau of Land Management may result in a fine of up to \$250,000, a prison term not to exceed five years, or both.
- The mining claims, mill or tunnel sites for which this waiver from payment of the maintenance fees is requested are:

CLAIM OR SITE NAME	BLM RECORDATION SERIAL NUMBER
1. <u>Morning Glory #1</u>	<u>93366</u>
2. <u>Morning Glory #9</u>	<u>104464</u>
3. <u>Morning Glory # 10</u>	<u>104465</u>
4. <u>Morning Glory # 11</u>	<u>104772</u>
5. <u>Morning Glory # 12</u>	<u>104773</u>
6. <u>Sunset # 1</u>	<u>87936</u>
7. <u>Sunset # 2</u>	<u>104777</u>
8. <u>St. Patricks # 3</u>	<u>104468</u>
9. <u>St. Patricks # 4</u>	<u>104469</u>
10. <u>White Oak # 1</u>	<u>100784</u>

The owner(s) claimant(s) of the above mining claims and sites are:

Sergio A. Madril Jr. for Pajarito Mining Co.  
(Owner's Name - Please Print)

*Sergio A. Madril* 8-6-14  
(Owner's Signature)

323 W. Walnut St.  
(Street or P.O. Box)  
Nogales, Arizona 85621  
(City) (State) (Zip Code)

Armando V. Madril  
(Owner's Name - Please Print)

*Armando V. Madril* 8-6-14  
(Owner's Signature)

627 Camino Arvizo  
(Street or P.O. Box)  
Rio Rico, Arizona 85648  
(City) (State) (Zip Code)

(Owner's Name - Please Print)

(Street or P.O. Box)

(City) (State) (Zip Code)

RECEIVED  
BLM AZ STATE OFFICE  
PHOENIX, ARIZONA  
2014 AUG 11 PM 2:17

ENTERED  
SEP 22 2014

NW ✓  
9.22.14  
10/14/14 Ac247 Entered  
12/3/14 WVR CURED  
Ac247 Removed on 12/18/14

BY: *[Signature]*

RECEIPT # 3099180



Pajarito Mining Company  
323 W. Walnut St.  
Nogales, AZ 85621 (520) 287-6001

August 7, 2014

Dear Sir:

Enclosed is: 2014 Maintenance Fee Waiver  
Certification

: \$5.00 For Postage and Handling  
For Return of B.L.M. Stamped  
2014 Maintenance Fee Waiver  
Certification - For our records.

check # 456

First Commercial Bank

Sincerely,  
Sergio A. Medel  
C.E.O.

PHOENIX, ARIZONA

2014 AUG 11 PM 2:17

RECEIVED  
BLM AZ STATE OFFICE

**United States Department of the Interior**  
**Bureau of Land Management**  
 LANDS/RECREATION & PLANNING  
 ONE N CENTRAL AVE  
 PHOENIX, AZ 85004 -2203  
 Phone: 602-417-9200

Receipt

No: 3099180

<b>Transaction #:</b> 3190710	
<b>Date of Transaction:</b> 08/12/2014	
<b>CUSTOMER:</b>	
PAJARITO MINING CO 323 W WALNUT ST NOGALES, AZ 85621-2628 US	

LINE #	QTY	DESCRIPTION	REMARKS	UNIT PRICE	TOTAL
1	1.00	LOCATABLE MINERALS / MINING CLAIMS-NOT NEW-UNADJUD, ONE AUTH NO. ONLY / MINING CLAIM MONEY RECEIVED CASES: AMC93366/\$0.00	MAINT FEE WAIVER (10) 2015	- n/a -	0.00
2	1.00	IAC PRODUCTS / SERVICE/ADMIN CHARGES / MAILING COSTS / POSTAGE		- n/a -	5.00
<b>TOTAL:</b>					<b>\$5.00</b>

PAYMENT INFORMATION			
1	AMOUNT:	5.00	POSTMARKED: 08/08/2014
	TYPE:	CHECK	RECEIVED: 08/11/2014
	CHECK NO:	456	
	NAME:	MADRIL, SERGIO A 323 W WALNUT ST NOGALES AZ 85621-2628 US	

REMARKS

This receipt was generated by the automated BLM Collections and Billing System and is a paper representation of a portion of the official electronic record contained therein.

DEPARTMENT OF THE INTERIOR  
 BUREAU OF LAND MANAGEMENT  
 MINING CLAIMS

MC Customer Information - With Serial No. and Claim Name  
 ACTIVE CLAIMS

Admin State: AZ

Geo State: AZ

PAJARITO MNG CO INC  
 323 W WALNUT ST  
 NOGALES, AZ 85621-2628

CUSTOMER ID: 55357

<u>Serial No.</u>	<u>Claim Name/Number</u>	<u>Lead Serial No.</u>	<u>Disposition</u>
2 AMC100784	WHITE OAK	2 AMC100784	ACTIVE
4 AMC104464	MORNING GLORY #9	AMC104463	ACTIVE
5 AMC104465	MORNING GLORY #10	AMC104463	ACTIVE
6 AMC104468	ST PATRICK #3	AMC104463	ACTIVE
7 AMC104469	ST PATRICK #4	AMC104463	ACTIVE
8 AMC104772	MORNING GLORY #11	AMC104766	ACTIVE
9 AMC104773	MORNING GLORY #12	AMC104766	ACTIVE
10 AMC104777	SUNSET #2	AMC104766	ACTIVE
1 AMC87936	SUNSET NO 1	1 AMC87936	ACTIVE
2 AMC93366	MORNING GLORY	2 AMC93366	ACTIVE

Number of ACTIVE cases: 10

**BUREAU OF LAND MANAGEMENT**  
**MINING CLAIMS**  
**MC Customer Information**

Run Date 10/15/2014 06:19 PM

Page: 1

Total Rows Returned: 10

AZ

**Limiting Criteria:**

---

System Id = MC

Admin State = AZ

Geo State = AZ

Case Disp Txt = ACTIVE

Geost County Cd =

Admst Dist FO Cd =

Cust Nm begins with PAJARITO MNG CO INC

District Txt =

FO Txt =

County Txt =

Adm Agency =

Adm Agency Txt =

Mer Twp Rng =

Mtrs =

Casetype =

**NO WARRANTY IS MADE BY BLM  
FOR USE OF THE DATA FOR  
PURPOSES NOT INTENDED BY BLM**

DEPARTMENT OF THE INTERIOR  
BUREAU OF LAND MANAGEMENT  
MINING CLAIMS

(LIVE) Serial Register Page

Run Date/Time: 10/15/2014 06:12 PM

Page 19 of 20

01 05-10-1872;017STAT0091;30USC26,28,34  
Case Type 384101: LODE CLAIM  
Claim Name: MORNING GLORY  
Commodity :  
Case Disposition: ACTIVE  
Required Maintenance Fee: \$155.00

Total Acres  
20.660

Serial Number  
AMC93366  
Lead File Number  
AMC93366

Name & Address	Int Rel
PAJARITO MNG CO INC 323 W WALNUT ST NOGALES, AZ 85621-2628	CLAIMANT

Mer Twp	Rng	Sec	Quadrant	District/Field Office	County
14	0230S	0120E	034	SE TUCSON FO	SANTA CRUZ

Act Date	Code	Action	Action Remarks	Receipt Number
12/31/1979	403	LOCATION DATE		
01/02/1980	395	RECORDATION NOTICE RECD		
08/11/2014	483	SMALL MINER CERT FILED	2015	
07/25/2013	483	SMALL MINER CERT FILED	2014	
12/06/2013	480	EVID OF ASSMT FILED	2013	2926902
08/03/2012	483	SMALL MINER CERT FILED	2013	
12/12/2012	480	EVID OF ASSMT FILED	2012	2707378
08/11/2011	483	SMALL MINER CERT FILED	2012	
12/14/2011	480	EVID OF ASSMT FILED	2011	2482532
07/27/2010	483	SMALL MINER CERT FILED	2011	
12/08/2010	480	EVID OF ASSMT FILED	2010	2259447
08/13/2009	483	SMALL MINER CERT FILED	2010	
12/08/2009	480	EVID OF ASSMT FILED	2009	2051027
08/01/2008	483	SMALL MINER CERT FILED	2009	
11/03/2008	480	EVID OF ASSMT FILED	2008	1815024
07/23/2007	483	SMALL MINER CERT FILED	2008	
10/17/2007	480	EVID OF ASSMT FILED	2007	1587442
07/26/2006	483	SMALL MINER CERT FILED	2007	
11/27/2006	480	EVID OF ASSMT FILED	2006	1397677
08/11/2005	483	SMALL MINER CERT FILED	2006	
11/22/2005	480	EVID OF ASSMT FILED	2005	1189604
07/15/2004	483	SMALL MINER CERT FILED	2005	
09/15/2004	480	EVID OF ASSMT FILED	2004	952394
07/16/2003	483	SMALL MINER CERT FILED	2004	
12/02/2003	480	EVID OF ASSMT FILED	2003	792678
06/21/2002	483	SMALL MINER CERT FILED	2003	
11/18/2002	480	EVID OF ASSMT FILED	2002	594908
07/26/2001	483	SMALL MINER CERT FILED	2002	
12/05/2001	480	EVID OF ASSMT FILED	2001	418676
07/25/2000	483	SMALL MINER CERT FILED	2001	
12/05/2000	480	EVID OF ASSMT FILED	2000	229078
07/22/1999	483	SMALL MINER CERT FILED	2000	

NO WARRANTY IS MADE BY BLM  
FOR USE OF THE DATA FOR  
PURPOSES NOT INTENDED BY BLM

DEPARTMENT OF THE INTERIOR  
BUREAU OF LAND MANAGEMENT  
MINING CLAIMS

(LIVE) Serial Register Page

Run Date/Time: 10/15/2014 06:12 PM

Page 20 of 20

09/21/1999	480	EVID OF ASSMT FILED	1999
08/17/1998	483	SMALL MINER CERT FILED	1999
12/22/1998	480	EVID OF ASSMT FILED	1998
08/22/1997	483	SMALL MINER CERT FILED	1998
12/15/1997	480	EVID OF ASSMT FILED	1997
08/27/1996	483	SMALL MINER CERT FILED	1997
12/16/1996	480	EVID OF ASSMT FILED	1996
08/31/1995	483	SMALL MINER CERT FILED	1996
12/07/1995	480	EVID OF ASSMT FILED	1995
08/31/1993	483	SMALL MINER CERT FILED	1995
12/23/1994	480	EVID OF ASSMT FILED	1994
08/30/1993	483	SMALL MINER CERT FILED	1994
12/15/1993	480	EVID OF ASSMT FILED	1993
08/30/1993	483	SMALL MINER CERT FILED	1993
12/14/1992	480	EVID OF ASSMT FILED	1992

08/11/2014	247	FUTURE ACTION SUSPENSE	2015-MVR CORRECTION	
09/12/2011	379	REFUND AUTHORIZED	\$5.00; PD W/ WAIVER	2402211
08/05/1987	635	AMENDED LOCATION FILED	0;453;595	
11/05/1986	669	LAND STATUS CHECKED		
07/21/1981	396	TRF OF INTEREST FILED	MADRIL DANIEL V	
01/02/1980	501	ACCT ADV IN LEAD FILE	AMC93366;	

Line Nr Remarks

NO WARRANTY IS MADE BY BLM  
FOR USE OF THE DATA FOR  
PURPOSES NOT INTENDED BY BLM

DEPARTMENT OF THE INTERIOR  
BUREAU OF LAND MANAGEMENT  
MINING CLAIMS  
(LIVE) Serial Register Page

Page 17 of 20

Run Date/Time: 10/15/2014 06:12 PM

01 05-10-1872;017STAT0091;30USC26,28,34

Case Type 384101: LODE CLAIM

Claim Name: SUNSET NO 1

Commodity :

Case Disposition: ACTIVE

Required Maintenance Fee: \$155.00

Total Acres

20.660

Serial Number

AMC87936

Lead File Number

AMC87936

Name & Address	Int Rel		
PAJARITO MNG CO INC 323 W WALNUT ST NOGALES, AZ 85621-2628	CLAIMANT		
Mer Twp Rng Sec	Quadrant	District/Field Office	County
14 0240S 0120E 003	NE	TUCSON FO	SANTA CRUZ

Act Date	Code	Action	Action Remarks	Receipt Number
08/22/1979	403	LOCATION DATE		
10/29/1979	395	RECORDATION NOTICES RECD		
08/11/2014	483	SMALL MINER CERT FILED	2015	
07/25/2013	483	SMALL MINER CERT FILED	2014	
12/06/2013	480	EVID OF ASSMT FILED	2013	2926902
08/03/2012	483	SMALL MINER CERT FILED	2013	
12/12/2012	480	EVID OF ASSMT FILED	2012	2707378
08/11/2011	483	SMALL MINER CERT FILED	2012	
12/14/2011	480	EVID OF ASSMT FILED	2011	2482532
07/27/2010	483	SMALL MINER CERT FILED	2011	
12/08/2010	480	EVID OF ASSMT FILED	2010	2259447
08/13/2009	483	SMALL MINER CERT FILED	2010	
12/08/2009	480	EVID OF ASSMT FILED	2009	2051027
08/01/2008	483	SMALL MINER CERT FILED	2009	
11/03/2008	480	EVID OF ASSMT FILED	2008	1815024
07/23/2007	483	SMALL MINER CERT FILED	2008	
10/17/2007	480	EVID OF ASSMT FILED	2007	1587442
07/25/2006	483	SMALL MINER CERT FILED	2007	
11/27/2006	480	EVID OF ASSMT FILED	2006	1397677
08/11/2005	483	SMALL MINER CERT FILED	2006	
11/22/2005	480	EVID OF ASSMT FILED	2005	1189604
07/15/2004	483	SMALL MINER CERT FILED	2005	
09/15/2004	480	EVID OF ASSMT FILED	2004	952394
07/16/2003	483	SMALL MINER CERT FILED	2004	
12/02/2003	480	EVID OF ASSMT FILED	2003	792678
06/21/2002	483	SMALL MINER CERT FILED	2003	
11/18/2002	480	EVID OF ASSMT FILED	2002	594908
07/26/2001	483	SMALL MINER CERT FILED	2002	
12/05/2001	480	EVID OF ASSMT FILED	2001	418676
07/25/2000	483	SMALL MINER CERT FILED	2001	
12/05/2000	480	EVID OF ASSMT FILED	2000	229078
07/22/1999	483	SMALL MINER CERT FILED	2000	

NO WARRANTY IS MADE BY BLM  
FOR USE OF THE DATA FOR  
PURPOSES NOT INTENDED BY BLM

DEPARTMENT OF THE INTERIOR  
BUREAU OF LAND MANAGEMENT  
MINING CLAIMS

(LIVE) Serial Register Page

Page 18 of 20

Run Date/Time: 10/15/2014 06:12 PM

08/21/1999	480	EVID OF ASSMT FILED	1999
08/17/1998	483	SMALL MINER CERT FILED	1999
12/22/1998	480	EVID OF ASSMT FILED	1998
08/22/1997	483	SMALL MINER CERT FILED	1998
12/15/1997	480	EVID OF ASSMT FILED	1997
08/27/1996	483	SMALL MINER CERT FILED	1997
12/16/1996	480	EVID OF ASSMT FILED	1996
08/31/1995	483	SMALL MINER CERT FILED	1996
12/07/1995	480	EVID OF ASSMT FILED	1995
08/31/1993	483	SMALL MINER CERT FILED	1995
12/23/1994	480	EVID OF ASSMT FILED	1994
08/30/1993	483	SMALL MINER CERT FILED	1994
12/15/1993	480	EVID OF ASSMT FILED	1993
08/30/1993	483	SMALL MINER CERT FILED	1993
12/14/1992	480	EVID OF ASSMT FILED	1992

08/11/2014	247	FUTURE ACTION SUSPENSE	2015 MVR CORRECTION
08/05/1987	635	AMENDED LOCATION FILED	0;453;595
11/05/1986	669	LAND STATUS CHECKED	
07/21/1981	396	TRF OF INTEREST FILED	MADRIL DANIEL V
10/29/1979	501	ACCT ADV IN LEAD FILE	AMC87936;
09/04/1979	404	COUNTY RECORDATION	0;263;516

Line Nr Remarks

NO WARRANTY IS MADE BY BLM  
FOR USE OF THE DATA FOR  
PURPOSES NOT INTENDED BY BLM

DEPARTMENT OF THE INTERIOR  
BUREAU OF LAND MANAGEMENT  
MINING CLAIMS

Run Date/Time: 10/15/2014 08:12 PM

(LIVE) Serial Register Page

Page 15 of 20

01 05-10-1872;017STAT0091;30USC26,28,34

Case Type 384101: LODE CLAIM

Claim Name: SUNSET #2

Commodity :

Case Disposition: ACTIVE

Required Maintenance Fee: \$155.00

Total Acres  
20.660

Serial Number  
AMC104777  
Lead File Number  
AMC104766

Name & Address	Int. Rel.
PAJARITO MNG CO INC 323 N WALNUT ST NOGALES, AZ 85621-2628	CLAIMANT

Mer Twp	Rng	Sec	Quadrant	District/Field Office	County
14	0240S	0120R	003	NE	TUCSON FO SANTA CRUZ

Act Date	Code	Action	Action Remarks	Receipt Number
06/09/1980	403	LOCATION DATE		
06/10/1980	395	RECORDATION NOTICE RECD		
08/11/2014	483	SMALL MINER CERT FILED	2015	
07/25/2013	483	SMALL MINER CERT FILED	2014	
12/06/2013	480	EVID OF ASSMT FILED	2013	2926902
08/03/2012	483	SMALL MINER CERT FILED	2013	
12/12/2012	480	EVID OF ASSMT FILED	2012	2707378
08/11/2011	483	SMALL MINER CERT FILED	2012	
12/14/2011	480	EVID OF ASSMT FILED	2011	2482532
07/27/2010	483	SMALL MINER CERT FILED	2011	
12/08/2010	480	EVID OF ASSMT FILED	2010	2259447
08/13/2009	483	SMALL MINER CERT FILED	2010	
12/08/2009	480	EVID OF ASSMT FILED	2009	2051027
08/01/2008	483	SMALL MINER CERT FILED	2009	
11/03/2008	480	EVID OF ASSMT FILED	2008	1815024
07/23/2007	483	SMALL MINER CERT FILED	2008	
10/17/2007	480	EVID OF ASSMT FILED	2007	1587442
07/26/2006	483	SMALL MINER CERT FILED	2007	
11/27/2006	480	EVID OF ASSMT FILED	2006	1397677
08/11/2005	483	SMALL MINER CERT FILED	2006	
11/22/2005	480	EVID OF ASSMT FILED	2005	1189604
07/15/2004	483	SMALL MINER CERT FILED	2005	
09/15/2004	480	EVID OF ASSMT FILED	2004	952394
07/16/2003	483	SMALL MINER CERT FILED	2004	
12/02/2003	480	EVID OF ASSMT FILED	2003	792678
06/21/2002	483	SMALL MINER CERT FILED	2003	
11/18/2002	480	EVID OF ASSMT FILED	2002	594908
07/26/2001	483	SMALL MINER CERT FILED	2002	
12/05/2001	480	EVID OF ASSMT FILED	2001	418676
07/25/2000	483	SMALL MINER CERT FILED	2001	
12/05/2000	480	EVID OF ASSMT FILED	2000	229078
07/22/1999	483	SMALL MINER CERT FILED	2000	

NO WARRANTY IS MADE BY BLM  
FOR USE OF THE DATA FOR  
PURPOSES NOT INTENDED BY BLM

DEPARTMENT OF THE INTERIOR  
BUREAU OF LAND MANAGEMENT  
MINING CLAIMS

Run Date/Time: 10/15/2014 06:12 PM

(LIVE) Serial Register Page

Page 16 of 20

09/21/1999	480	EVID OF ASSMT FILED	1999
08/17/1998	483	SMALL MINER CERT FILED	1999
12/22/1998	480	EVID OF ASSMT FILED	1998
08/22/1997	483	SMALL MINER CERT FILED	1998
12/15/1997	480	EVID OF ASSMT FILED	1997
08/27/1996	483	SMALL MINER CERT FILED	1997
12/16/1996	480	EVID OF ASSMT FILED	1996
08/31/1995	483	SMALL MINER CERT FILED	1996
12/07/1995	480	EVID OF ASSMT FILED	1995
08/31/1993	483	SMALL MINER CERT FILED	1995
12/23/1994	480	EVID OF ASSMT FILED	1994
08/30/1993	483	SMALL MINER CERT FILED	1994
12/15/1993	480	EVID OF ASSMT FILED	1993
08/30/1993	483	SMALL MINER CERT FILED	1993
12/14/1992	480	EVID OF ASSMT FILED	1992
08/11/2014	247	FUTURE ACTION SUSPENSE	2015 NVR CORRECTION
08/05/1987	635	AMENDED LOCATION FILED	0:453:595
11/05/1986	669	LAND STATUS CHECKED	
07/21/1981	396	TRF OF INTEREST FILED	MADRIL DANIEL V
06/10/1980	501	ACCT ADV IN LEAD FILE	AMC104766;
06/09/1980	404	COURTY RECORDATION	0:280:321

Line Nr Remarks

NO WARRANTY IS MADE BY BLM  
FOR USE OF THE DATA FOR  
PURPOSES NOT INTENDED BY BLM



DEPARTMENT OF THE INTERIOR  
BUREAU OF LAND MANAGEMENT  
MINING CLAIMS

(LIVE) Serial Register Page

Page 13 of 20

Run Date/Time: 10/15/2014 06:12 PM

01 05-10-1872;017STAT0091;30USC26,28,34

Case Type 384101: LODE CLAIM

Claim Name: MORNING GLORY #12

Commodity :

Case Disposition: ACTIVE

Required Maintenance Fee: \$155.00

Total Acres  
20.660

Serial Number  
AMC104773  
Lead File Number  
AMC104766

Name & Address	Int Rel		
PAJARITO MNG CO INC 323 W WALNUT ST NOGALES, AZ 85621-2628	CLAIMANT		
Mer Twp Rng Sec	Quadrant	District/Field Office	County
14 0230S 0120E 034	SE	TUCSON FO	SANTA CRUZ

Act Date	Code	Action	Action Remarks	Receipt Number
06/09/1980	403	LOCATION DATE		
06/10/1980	395	RECORDATION NOTICE RECD		
08/11/2014	483	SMALL MINER CERT FILED	2015	
07/25/2013	483	SMALL MINER CERT FILED	2014	
12/06/2013	480	EVID OF ASSMT FILED	2013	2926902
08/03/2012	483	SMALL MINER CERT FILED	2013	
12/12/2012	480	EVID OF ASSMT FILED	2012	2707378
08/11/2011	483	SMALL MINER CERT FILED	2012	
12/14/2011	480	EVID OF ASSMT FILED	2011	2482532
07/27/2010	483	SMALL MINER CERT FILED	2011	
12/08/2010	480	EVID OF ASSMT FILED	2010	2259447
08/13/2009	483	SMALL MINER CERT FILED	2010	
12/08/2009	480	EVID OF ASSMT FILED	2009	2051027
08/01/2008	483	SMALL MINER CERT FILED	2009	
11/03/2008	480	EVID OF ASSMT FILED	2008	1815024
07/23/2007	483	SMALL MINER CERT FILED	2008	
10/17/2007	480	EVID OF ASSMT FILED	2007	1587442
07/26/2006	483	SMALL MINER CERT FILED	2007	
11/27/2006	480	EVID OF ASSMT FILED	2006	1397677
08/11/2005	483	SMALL MINER CERT FILED	2006	
11/22/2005	480	EVID OF ASSMT FILED	2005	1189604
07/15/2004	483	SMALL MINER CERT FILED	2005	
08/15/2004	480	EVID OF ASSMT FILED	2004	952394
07/16/2003	483	SMALL MINER CERT FILED	2004	
12/02/2003	480	EVID OF ASSMT FILED	2003	792678
06/21/2002	483	SMALL MINER CERT FILED	2003	
11/18/2002	480	EVID OF ASSMT FILED	2002	594908
07/26/2001	483	SMALL MINER CERT FILED	2002	
12/05/2001	480	EVID OF ASSMT FILED	2001	418676
07/25/2000	483	SMALL MINER CERT FILED	2001	
12/05/2000	480	EVID OF ASSMT FILED	2000	228078
07/22/1999	483	SMALL MINER CERT FILED	2000	

NO WARRANTY IS MADE BY BLM  
FOR USE OF THE DATA FOR  
PURPOSES NOT INTENDED BY BLM

DEPARTMENT OF THE INTERIOR  
BUREAU OF LAND MANAGEMENT  
MINING CLAIMS

(LIVE) Serial Register Page

Page 14 of 20

Run Date/Time: 10/15/2014 06:12 PM

09/21/1999	480	EVID OF ASSMT FILED	1999
08/17/1998	483	SMALL MINER CERT FILED	1999
12/22/1998	480	EVID OF ASSMT FILED	1998
08/22/1997	483	SMALL MINER CERT FILED	1998
12/15/1997	480	EVID OF ASSMT FILED	1997
08/27/1996	483	SMALL MINER CERT FILED	1997
12/16/1996	480	EVID OF ASSMT FILED	1996
08/31/1995	483	SMALL MINER CERT FILED	1996
12/07/1995	480	EVID OF ASSMT FILED	1995
08/31/1993	483	SMALL MINER CERT FILED	1995
12/23/1994	480	EVID OF ASSMT FILED	1994
08/30/1993	483	SMALL MINER CERT FILED	1994
12/15/1993	480	EVID OF ASSMT FILED	1993
08/30/1993	483	SMALL MINER CERT FILED	1993
12/14/1992	480	EVID OF ASSMT FILED	1992

08/11/2014	247	FUTURE ACTION SUSPENSE	2015 WVR CORRECTION
08/05/1987	635	AMENDED LOCATION FILED	0;453;595
11/05/1986	669	LAND STATUS CHECKED	
07/21/1981	396	TRF OF INTEREST FILED	MADRIL DANIEL V
06/10/1980	501	ACCT ADV IN LEAD FILE	104766
06/09/1980	404	COUNTY RECORDATION	0;280;317

Line Nr Remarks

NO WARRANTY IS MADE BY BLM  
FOR USE OF THE DATA FOR  
PURPOSES NOT INTENDED BY BLM

DEPARTMENT OF THE INTERIOR  
BUREAU OF LAND MANAGEMENT  
MINING CLAIMS

(LIVE) Serial Register Page

Run Date/Time: 10/15/2014 06:12 PM

Page 11 of 20

01 05-10-1872;017STAT0091;30USC26,28,34  
Case Type 384101: LODE CLAIM  
Claim Name: MORNING GLORY #11  
Commodity :  
Case Disposition: ACTIVE  
Required Maintenance Fee: \$155.00

Total Acres  
20.660

Serial Number  
AMC104772  
Lead File Number  
AMC104766

Name & Address	Int Rel
PAJARITO MNG CO INC 323 W WALNUT ST NOGALES, AZ 85621-2628	CLAIMANT

Mer Twp	Rng	Sec	Quadrant	District/Field Office	County
14	0230S	0120R	034	SR	TUCSON FO SANTA CRUZ

Act Date	Code	Action	Action Remarks	Receipt Number
06/09/1980	403	LOCATION DATE		
06/10/1980	395	RECORDATION NOTICE RECD		
08/11/2014	483	SMALL MINER CERT FILED	2015	
07/25/2013	483	SMALL MINER CERT FILED	2014	
12/06/2013	480	EVID OF ASSMT FILED	2013	2926902
08/03/2012	483	SMALL MINER CERT FILED	2013	
12/12/2012	480	EVID OF ASSMT FILED	2012	2707378
08/11/2011	483	SMALL MINER CERT FILED	2012	
12/14/2011	480	EVID OF ASSMT FILED	2011	
07/27/2010	483	SMALL MINER CERT FILED	2011	2482532
12/08/2010	480	EVID OF ASSMT FILED	2010	2259447
08/13/2009	483	SMALL MINER CERT FILED	2010	
12/08/2009	480	EVID OF ASSMT FILED	2009	2051027
08/01/2008	483	SMALL MINER CERT FILED	2009	
11/03/2008	480	EVID OF ASSMT FILED	2008	1815024
07/23/2007	483	SMALL MINER CERT FILED	2008	
10/17/2007	480	EVID OF ASSMT FILED	2007	1587442
07/26/2006	483	SMALL MINER CERT FILED	2007	
11/27/2006	480	EVID OF ASSMT FILED	2006	1397677
08/11/2005	483	SMALL MINER CERT FILED	2006	
11/22/2005	480	EVID OF ASSMT FILED	2005	1189604
07/15/2004	483	SMALL MINER CERT FILED	2005	
08/15/2004	480	EVID OF ASSMT FILED	2004	952394
07/16/2003	483	SMALL MINER CERT FILED	2004	
12/02/2003	480	EVID OF ASSMT FILED	2003	792678
06/21/2002	483	SMALL MINER CERT FILED	2003	
11/18/2002	480	EVID OF ASSMT FILED	2002	594908
07/26/2001	483	SMALL MINER CERT FILED	2002	
12/05/2001	480	EVID OF ASSMT FILED	2001	418676
07/25/2000	483	SMALL MINER CERT FILED	2001	
12/05/2000	480	EVID OF ASSMT FILED	2000	229078
07/22/1999	483	SMALL MINER CERT FILED	2000	

NO WARRANTY IS MADE BY BLM  
FOR USE OF THE DATA FOR  
PURPOSES NOT INTENDED BY BLM

DEPARTMENT OF THE INTERIOR  
BUREAU OF LAND MANAGEMENT  
MINING CLAIMS

(LIVE) Serial Register Page

Run Date/Time: 10/15/2014 06:12 PM

Page 12 of 20

09/21/1999	480	EVID OF ASSMT FILED	1999
08/17/1998	483	SMALL MINER CERT FILED	1999
12/22/1998	480	EVID OF ASSMT FILED	1998
08/22/1997	483	SMALL MINER CERT FILED	1998
12/15/1997	480	EVID OF ASSMT FILED	1997
08/27/1996	483	SMALL MINER CERT FILED	1997
12/16/1996	480	EVID OF ASSMT FILED	1996
08/31/1995	483	SMALL MINER CERT FILED	1996
12/07/1995	480	EVID OF ASSMT FILED	1995
08/31/1993	483	SMALL MINER CERT FILED	1995
12/23/1994	480	EVID OF ASSMT FILED	1994
08/30/1993	483	SMALL MINER CERT FILED	1994
12/15/1993	480	EVID OF ASSMT FILED	1993
08/30/1993	483	SMALL MINER CERT FILED	1993
12/14/1992	480	EVID OF ASSMT FILED	1992

08/11/2014	247	FUTURE ACTION SUSPENSE	2015 MVR CORRECTION
08/05/1987	635	AMENDED LOCATION FILED	0:453;595
11/05/1986	669	LAND STATUS CHECKED	
07/21/1981	396	TRF OF INTEREST FILED	MADRIL DANIEL V
06/10/1980	501	ACCT ADV IN LEAD FILE	104766
06/09/1980	404	COUNTY RECORDATION	0:280;316

Line Nr Remarks

NO WARRANTY IS MADE BY BLM  
FOR USE OF THE DATA FOR  
PURPOSES NOT INTENDED BY BLM

DEPARTMENT OF THE INTERIOR  
BUREAU OF LAND MANAGEMENT  
MINING CLAIMS

(LIVE) Serial Register Page

Page 9 of 20

Run Date/Time: 10/15/2014 06:12 PM

01 05-10-1872;017STAT0091;30USC26,28,34

Case Type 384101: LODE CLAIM

Claim Name: ST PATRICK #4

Commodity :

Case Disposition: ACTIVE

Required Maintenance Fee: \$155.00

Total Acres  
20.660

Serial Number  
AMC104469  
Lead File Number  
AMC104463

Name & Address	Int Rel		
PAJARITO MNG CO INC 323 W WALNUT ST NOGALES, AZ 85621-2628	CLAIMANT		
Mer Twp Rng Sec	Quadrant	District/Field office	County
14 0240S 0120E 003	NE	TUCSON FO	SANTA CRUZ

Act Date	Code	Action	Action Remarks	Receipt Number
05/19/1980	403	LOCATION DATE		
05/30/1980	395	RECORDATION NOTICE RECD		
08/11/2014	483	SMALL MINER CERT FILED	2015	
07/25/2013	483	SMALL MINER CERT FILED	2014	
12/06/2013	480	EVID OF ASSMT FILED	2013	2926902
08/03/2012	483	SMALL MINER CERT FILED	2013	
12/12/2012	480	EVID OF ASSMT FILED	2012	2707378
08/11/2011	483	SMALL MINER CERT FILED	2012	
12/14/2011	480	EVID OF ASSMT FILED	2011	2482532
07/27/2010	483	SMALL MINER CERT FILED	2011	
12/08/2010	480	EVID OF ASSMT FILED	2010	2259447
08/13/2009	483	SMALL MINER CERT FILED	2010	
12/08/2009	480	EVID OF ASSMT FILED	2009	2051027
08/01/2008	483	SMALL MINER CERT FILED	2009	
11/03/2008	480	EVID OF ASSMT FILED	2008	1815024
07/23/2007	483	SMALL MINER CERT FILED	2008	
10/17/2007	480	EVID OF ASSMT FILED	2007	1587442
07/26/2006	483	SMALL MINER CERT FILED	2007	
11/27/2006	480	EVID OF ASSMT FILED	2006	1397677
08/11/2005	483	SMALL MINER CERT FILED	2006	
11/22/2005	480	EVID OF ASSMT FILED	2005	1189604
07/15/2004	483	SMALL MINER CERT FILED	2005	
09/15/2004	480	EVID OF ASSMT FILED	2004	952394
07/16/2003	483	SMALL MINER CERT FILED	2004	
12/02/2003	480	EVID OF ASSMT FILED	2003	792678
06/21/2002	483	SMALL MINER CERT FILED	2003	
11/18/2002	480	EVID OF ASSMT FILED	2002	594908
07/26/2001	483	SMALL MINER CERT FILED	2002	
12/05/2001	480	EVID OF ASSMT FILED	2001	418676
07/25/2000	483	SMALL MINER CERT FILED	2001	
12/05/2000	480	EVID OF ASSMT FILED	2000	229078
07/22/1999	483	SMALL MINER CERT FILED	2000	

NO WARRANTY IS MADE BY BLM  
FOR USE OF THE DATA FOR  
PURPOSES NOT INTENDED BY BLM

DEPARTMENT OF THE INTERIOR  
BUREAU OF LAND MANAGEMENT  
MINING CLAIMS

(LIVE) Serial Register Page

Page 10 of 20

Run Date/Time: 10/15/2014 06:12 PM

08/21/1999	480	EVID OF ASSMT FILED	1999
08/17/1998	483	SMALL MINER CERT FILED	1999
12/22/1998	480	EVID OF ASSMT FILED	1998
08/22/1997	483	SMALL MINER CERT FILED	1998
12/15/1997	480	EVID OF ASSMT FILED	1997
08/27/1996	483	SMALL MINER CERT FILED	1997
12/16/1996	480	EVID OF ASSMT FILED	1996
08/31/1995	483	SMALL MINER CERT FILED	1996
12/07/1995	480	EVID OF ASSMT FILED	1995
08/31/1993	483	SMALL MINER CERT FILED	1995
12/23/1994	480	EVID OF ASSMT FILED	1994
08/30/1993	483	SMALL MINER CERT FILED	1994
12/15/1993	480	EVID OF ASSMT FILED	1993
08/30/1993	483	SMALL MINER CERT FILED	1993
12/14/1992	480	EVID OF ASSMT FILED	1992

08/11/2014	247	FUTURE ACTION SUSPENSE	2015 MVR CORRECTION
08/05/1987	635	AMENDED LOCATION FILED	0:453;595
11/05/1986	669	LAND STATUS CHECKED	
07/21/1981	396	TRF OF INTEREST FILED	MADRIL DANIEL V
04/20/1981	517	NOTICE ACCEPTED	
05/30/1980	501	ACCT ADV IN LEAD FILE	104463
05/19/1980	404	COUNTY RECORDATION	0:279;25

Line Nr Remarks

NO WARRANTY IS MADE BY BLM  
FOR USE OF THE DATA FOR  
PURPOSES NOT INTENDED BY BLM

DEPARTMENT OF THE INTERIOR  
BUREAU OF LAND MANAGEMENT  
MINING CLAIMS

(LIVE) Serial Register Page

Run Date/Time: 10/15/2014 06:12 PM

Page 7 of 20

01 06-10-1872;017STAT0091;30USC26,28,34  
Case Type 384101: LOE CLAIM  
Claim Name: ST PATRICK #3  
Commodity :  
Case Disposition: ACTIVE  
Required Maintenance Fee: \$155.00

Total Acres  
20.660  
Serial Number  
AMC104468  
Lead File Number  
AMC104463

Name & Address	Int Rel
PAJARITO HNG CO INC 323 W WALNUT ST NOGALES, AZ 85621-2628	CLAIMANT

Mer Twp	Rng	Sec	Quadrant	District/Field Office	County
14	0240S	0120E	003	NR TUCSON FO	SANTA CRUZ

Act Date	Code	Action	Action Remarks	Receipt Number
05/19/1980	403	LOCATION DATE		
05/30/1980	395	RECORDATION NOTICE RECD		
08/11/2014	483	SMALL MINER CERT FILED	2015	
07/25/2013	483	SMALL MINER CERT FILED	2014	
12/06/2013	480	EVID OF ASSMT FILED	2013	2926902
08/03/2012	483	SMALL MINER CERT FILED	2013	
12/12/2012	480	EVID OF ASSMT FILED	2012	2707378
08/11/2011	483	SMALL MINER CERT FILED	2012	
12/14/2011	480	EVID OF ASSMT FILED	2011	2482532
07/27/2010	483	SMALL MINER CERT FILED	2011	
12/08/2010	480	EVID OF ASSMT FILED	2010	2259447
08/13/2009	483	SMALL MINER CERT FILED	2010	
12/08/2009	480	EVID OF ASSMT FILED	2009	2051027
08/01/2008	483	SMALL MINER CERT FILED	2009	
11/03/2008	480	EVID OF ASSMT FILED	2008	1815024
07/23/2007	483	SMALL MINER CERT FILED	2008	
10/17/2007	480	EVID OF ASSMT FILED	2007	1587442
07/26/2006	483	SMALL MINER CERT FILED	2007	
11/27/2006	480	EVID OF ASSMT FILED	2006	1397677
08/11/2005	483	SMALL MINER CERT FILED	2006	
11/22/2005	480	EVID OF ASSMT FILED	2005	1189604
07/15/2004	483	SMALL MINER CERT FILED	2005	
09/15/2004	480	EVID OF ASSMT FILED	2004	952394
07/16/2003	483	SMALL MINER CERT FILED	2004	
12/02/2003	480	EVID OF ASSMT FILED	2003	792678
06/21/2002	483	SMALL MINER CERT FILED	2003	
11/18/2002	480	EVID OF ASSMT FILED	2002	594908
07/26/2001	483	SMALL MINER CERT FILED	2002	
12/05/2001	480	EVID OF ASSMT FILED	2001	418676
07/25/2000	483	SMALL MINER CERT FILED	2001	
12/05/2000	480	EVID OF ASSMT FILED	2000	229078
07/22/1999	483	SMALL MINER CERT FILED	2000	

NO WARRANTY IS MADE BY BLM  
FOR USE OF THE DATA FOR  
PURPOSES NOT INTENDED BY BLM

DEPARTMENT OF THE INTERIOR  
BUREAU OF LAND MANAGEMENT  
MINING CLAIMS

(LIVE) Serial Register Page

Run Date/Time: 10/15/2014 06:12 PM

Page 8 of 20

09/21/1999	480	EVID OF ASSMT FILED	1999	
08/17/1998	483	SMALL MINER CERT FILED	1999	
12/22/1998	480	EVID OF ASSMT FILED	1998	
08/22/1997	483	SMALL MINER CERT FILED	1998	
12/15/1997	480	EVID OF ASSMT FILED	1997	
08/27/1996	483	SMALL MINER CERT FILED	1997	
12/16/1996	480	EVID OF ASSMT FILED	1996	
08/31/1995	483	SMALL MINER CERT FILED	1996	
12/07/1995	480	EVID OF ASSMT FILED	1995	
08/31/1993	483	SMALL MINER CERT FILED	1995	
12/23/1994	480	EVID OF ASSMT FILED	1994	
08/30/1993	483	SMALL MINER CERT FILED	1994	
12/15/1993	480	EVID OF ASSMT FILED	1993	
08/30/1993	483	SMALL MINER CERT FILED	1993	
12/14/1992	480	EVID OF ASSMT FILED	1992	
08/11/2014	247	FUTURE ACTION SUSPENSE	2015	NVR CORRECTION
09/21/1999	113	ADDITIONAL INFO RECEIVED		RECEIPT 2531942
12/22/1998	113	ADDITIONAL INFO RECEIVED		RECEIPT 3443872
12/16/1997	113	ADDITIONAL INFO RECEIVED		RECEIPT 2388411
12/16/1996	113	ADDITIONAL INFO RECEIVED		RECEIPT 2296258
12/08/1995	113	ADDITIONAL INFO RECEIVED		RECEIPT 2190077
12/23/1994	113	ADDITIONAL INFO RECEIVED		RECEIPT 2050103
08/05/1987	635	AMENDED LOCATION FILED		0:453;595
11/05/1986	669	LAND STATUS CHECKED		
07/21/1981	396	TRF OF INTEREST FILED		MADRIL DANIEL V
04/20/1981	517	NOTICE ACCEPTED		
05/30/1980	501	ACCT ADV IN LEAD FILE		104463
05/19/1980	404	COUNTY RECORDATION		0:279;24

Line Nr Remarks

NO WARRANTY IS MADE BY BLM  
FOR USE OF THE DATA FOR  
PURPOSES NOT INTENDED BY BLM

DEPARTMENT OF THE INTERIOR  
BUREAU OF LAND MANAGEMENT  
MINING CLAIMS

(LIVE) Serial Register Page

Page 5 of 20

Run Date/Time: 10/15/2014 06:11 PM

01 05-10-1872;017STAT0091;30USC26,28,34

Case Type 384101: LOSE CLAIM

Claim Name: MORNING GLORY #10

Commodity :

Case Disposition: ACTIVE

Required Maintenance Fee: \$155.00

Total Acres  
20.660

Serial Number  
AMC104465  
Lead File Number  
AMC104463

Name & Address	Int Rel		
PAJARITO MNG CO INC 323 W WALNUT ST NOGALES, AZ 85621-2628	CLAIMANT		
Mer Twp Rng Sec	Quadrant	District/Field Office	County
14 0230S 0120E 034	SE	TUCSON FO	SANTA CRUZ

Act Date	Code	Action	Action Remarks	Receipt Number
05/19/1980	403	LOCATION DATE		
05/30/1980	395	RECORDATION NOTICE RECD		
08/11/2014	483	SMALL MINER CERT FILED	2015	
07/25/2013	483	SMALL MINER CERT FILED	2014	
12/06/2013	480	EVID OF ASSMT FILED	2013	2926902
08/03/2012	483	SMALL MINER CERT FILED	2013	
12/12/2012	480	EVID OF ASSMT FILED	2012	2707378
08/11/2011	483	SMALL MINER CERT FILED	2012	
12/14/2011	480	EVID OF ASSMT FILED	2011	2482532
07/27/2010	483	SMALL MINER CERT FILED	2011	
12/08/2010	480	EVID OF ASSMT FILED	2010	2259447
08/13/2009	483	SMALL MINER CERT FILED	2010	
12/08/2009	480	EVID OF ASSMT FILED	2009	2051027
08/01/2008	483	SMALL MINER CERT FILED	2009	
11/03/2008	480	EVID OF ASSMT FILED	2008	1815024
07/23/2007	483	SMALL MINER CERT FILED	2008	
10/17/2007	480	EVID OF ASSMT FILED	2007	1587442
07/26/2006	483	SMALL MINER CERT FILED	2007	
11/27/2006	480	EVID OF ASSMT FILED	2006	1397677
08/11/2005	483	SMALL MINER CERT FILED	2006	
11/22/2005	480	EVID OF ASSMT FILED	2005	1189604
07/15/2004	483	SMALL MINER CERT FILED	2005	
09/15/2004	480	EVID OF ASSMT FILED	2004	952394
07/16/2003	483	SMALL MINER CERT FILED	2004	
12/02/2003	480	EVID OF ASSMT FILED	2003	792678
06/21/2002	483	SMALL MINER CERT FILED	2003	
11/18/2002	480	EVID OF ASSMT FILED	2002	594908
07/26/2001	483	SMALL MINER CERT FILED	2002	
12/05/2001	480	EVID OF ASSMT FILED	2001	418676
07/25/2000	483	SMALL MINER CERT FILED	2001	
12/05/2000	480	EVID OF ASSMT FILED	2000	229078
07/22/1999	483	SMALL MINER CERT FILED	2000	

NO WARRANTY IS MADE BY BLM  
FOR USE OF THE DATA FOR  
PURPOSES NOT INTENDED BY BLM

DEPARTMENT OF THE INTERIOR  
BUREAU OF LAND MANAGEMENT  
MINING CLAIMS

(LIVE) Serial Register Page

Page 6 of 20

Run Date/Time: 10/15/2014 06:11 PM

08/21/1999	480	EVID OF ASSMT FILED	1999
08/17/1998	483	SMALL MINER CERT FILED	1999
12/22/1998	480	EVID OF ASSMT FILED	1998
08/22/1997	483	SMALL MINER CERT FILED	1998
12/15/1997	480	EVID OF ASSMT FILED	1997
08/27/1996	483	SMALL MINER CERT FILED	1997
12/16/1996	480	EVID OF ASSMT FILED	1996
08/31/1995	483	SMALL MINER CERT FILED	1996
12/07/1995	480	EVID OF ASSMT FILED	1995
08/31/1993	483	SMALL MINER CERT FILED	1995
12/23/1994	480	EVID OF ASSMT FILED	1994
08/30/1993	483	SMALL MINER CERT FILED	1994
12/15/1993	480	EVID OF ASSMT FILED	1993
08/30/1993	483	SMALL MINER CERT FILED	1993
12/14/1992	480	EVID OF ASSMT FILED	1992

08/11/2014	247	FUTURE ACTION SUSPENSE	2015 MVR CORRECTION
08/05/1987	635	AMENDED LOCATION FILED	0;453;595
11/05/1986	669	LAND STATUS CHECKED	
07/21/1981	396	TRF OF INTEREST FILED	MADRIL DANIEL V
05/30/1980	501	ACCT ADV IN LEAD FILE	104463
05/19/1980	404	COUNTY RECORDATION	0;279;21

Line Nr Remarks

NO WARRANTY IS MADE BY BLM  
FOR USE OF THE DATA FOR  
PURPOSES NOT INTENDED BY BLM

DEPARTMENT OF THE INTERIOR  
BUREAU OF LAND MANAGEMENT  
MINING CLAIMS

(LIVE) Serial Register Page

Page 3 of 20

Run Date/Time: 10/15/2014 06:11 PM

01 05-10-1872;017STAT0091;30USC26,28,34  
Case Type 384101: LODE CLAIM  
Claim Name: MORNING GLORY #9  
Commodity :  
Case Disposition: ACTIVE  
Required Maintenance Fee: \$155.00

Total Acres  
20.660

Serial Number  
AMC104464  
Lead File Number  
AMC104463

Name & Address	Int Rel
PAJARITO MNG CO INC 323 W WALNUT ST NOGALES, AZ 85621-2628	CLAIMANT

Mer Twp	Rng	Sec	Quadrant	District/Field Office	County
14	0230S	0120E	034	SN TUCSON FO	SANTA CRUZ

Act Date	Code	Action	Action Remarks	Receipt Number
05/19/1980	403	LOCATION DATE		
05/30/1980	395	RECORDATION NOTICE RECD		
08/11/2014	483	SMALL MINER CERT FILED	2015	
07/25/2013	483	SMALL MINER CERT FILED	2014	
12/06/2013	480	EVID OF ASSMT FILED	2013	2926902
08/03/2012	483	SMALL MINER CERT FILED	2013	
12/12/2012	480	EVID OF ASSMT FILED	2012	2707378
08/11/2011	483	SMALL MINER CERT FILED	2012	
12/14/2011	480	EVID OF ASSMT FILED	2011	2482532
07/27/2010	483	SMALL MINER CERT FILED	2011	
12/08/2010	480	EVID OF ASSMT FILED	2010	2259447
08/13/2009	483	SMALL MINER CERT FILED	2010	
12/08/2009	480	EVID OF ASSMT FILED	2009	2051027
08/01/2008	483	SMALL MINER CERT FILED	2009	
11/03/2008	480	EVID OF ASSMT FILED	2008	1815024
07/23/2007	483	SMALL MINER CERT FILED	2008	
10/17/2007	480	EVID OF ASSMT FILED	2007	1587442
07/26/2006	483	SMALL MINER CERT FILED	2007	
11/27/2006	480	EVID OF ASSMT FILED	2006	1397677
08/11/2005	483	SMALL MINER CERT FILED	2006	
11/22/2005	480	EVID OF ASSMT FILED	2005	1189604
07/15/2004	483	SMALL MINER CERT FILED	2005	
09/15/2004	480	EVID OF ASSMT FILED	2004	952394
07/16/2003	483	SMALL MINER CERT FILED	2004	
12/02/2003	480	EVID OF ASSMT FILED	2003	792678
06/21/2002	483	SMALL MINER CERT FILED	2003	
11/18/2002	480	EVID OF ASSMT FILED	2002	594908
07/26/2001	483	SMALL MINER CERT FILED	2002	
12/05/2001	480	EVID OF ASSMT FILED	2001	418676
07/25/2000	483	SMALL MINER CERT FILED	2001	
12/05/2000	480	EVID OF ASSMT FILED	2000	229078
07/22/1999	483	SMALL MINER CERT FILED	2000	

NO WARRANTY IS MADE BY BLM  
FOR USE OF THE DATA FOR  
PURPOSES NOT INTENDED BY BLM

DEPARTMENT OF THE INTERIOR  
BUREAU OF LAND MANAGEMENT  
MINING CLAIMS

(LIVE) Serial Register Page

Page 4 of 20

Run Date/Time: 10/15/2014 06:11 PM

09/21/1999	480	EVID OF ASSMT FILED	1999	
08/17/1998	483	SMALL MINER CERT FILED	1999	
12/22/1998	480	EVID OF ASSMT FILED	1998	
08/22/1997	483	SMALL MINER CERT FILED	1998	
12/15/1997	480	EVID OF ASSMT FILED	1997	
08/27/1996	483	SMALL MINER CERT FILED	1997	
12/16/1996	480	EVID OF ASSMT FILED	1996	
08/31/1995	483	SMALL MINER CERT FILED	1996	
12/07/1995	480	EVID OF ASSMT FILED	1995	
08/31/1993	483	SMALL MINER CERT FILED	1995	
12/23/1994	480	EVID OF ASSMT FILED	1994	
08/30/1993	483	SMALL MINER CERT FILED	1994	
12/15/1993	480	EVID OF ASSMT FILED	1993	
08/30/1993	483	SMALL MINER CERT FILED	1993	
12/14/1992	480	EVID OF ASSMT FILED	1992	
08/11/2014	247	FUTURE ACTION SUSPENSE	2015	NVR CORRECTION
08/05/1987	635	AMENDED LOCATION FILED		0:453;595
11/05/1986	669	LAND STATUS CHECKED		
07/21/1981	396	TRF OF INTEREST FILED		MADRIL DANIEL V
04/20/1981	517	NOTICE ACCEPTED		
05/30/1980	501	ACCT ADV IN LEAD FILE		AMC104463;
05/19/1980	404	COUNTY RECORDATION		0:279;20

Line Nr Remarks

NO WARRANTY IS MADE BY BLM  
FOR USE OF THE DATA FOR  
PURPOSES NOT INTENDED BY BLM

DEPARTMENT OF THE INTERIOR  
BUREAU OF LAND MANAGEMENT  
MINING CLAIMS

(LIVE) Serial Register Page

Page 1 of 2C

Run Date/Time: 10/15/2014 06:11 PM

01 05-10-1872;017STAT0091;30USC26,28,34

Case Type 384101: LODE CLAIM

Claim Name: WHITE OAK

Commodity :

Case Disposition: ACTIVE

Required Maintenance Fee: \$155.00

Total Acres  
20.660

Serial Number  
AMC100784  
Lead File Number  
AMC100784

Name & Address		Int Rel	
PAJARITO MNG CO INC	323 W WALNUT ST	NOGALES, AZ 85621-2628	CLAIMANT
Mer Twp	Rng Sec	Quadrant	District/Field Office
14	0240S 0120E 002	NE	TUCSON FO
			County
			SANTA CRUZ

Act Date	Code	Action	Action Remarks	Receipt Number
03/28/1980	403	LOCATION DATE		
06/24/1980	395	RECORDATION NOTICE RECD		
08/11/2014	483	SMALL MINER CERT FILED	2015	
07/25/2013	483	SMALL MINER CERT FILED	2014	
12/06/2013	480	EVID OF ASSMT FILED	2013	2926902
08/03/2012	483	SMALL MINER CERT FILED	2013	
12/12/2012	480	EVID OF ASSMT FILED	2012	2707378
08/11/2011	483	SMALL MINER CERT FILED	2012	
12/14/2011	480	EVID OF ASSMT FILED	2011	2482532
07/27/2010	483	SMALL MINER CERT FILED	2011	
12/08/2010	480	EVID OF ASSMT FILED	2010	2259447
08/13/2009	483	SMALL MINER CERT FILED	2010	
12/08/2009	480	EVID OF ASSMT FILED	2009	2051027
08/01/2008	483	SMALL MINER CERT FILED	2009	
11/03/2008	480	EVID OF ASSMT FILED	2008	1815024
07/23/2007	483	SMALL MINER CERT FILED	2008	
10/17/2007	480	EVID OF ASSMT FILED	2007	1587442
07/26/2006	483	SMALL MINER CERT FILED	2007	
11/27/2006	480	EVID OF ASSMT FILED	2006	1397677
08/11/2005	483	SMALL MINER CERT FILED	2006	
11/22/2005	480	EVID OF ASSMT FILED	2005	1189604
07/15/2004	483	SMALL MINER CERT FILED	2005	
09/15/2004	480	EVID OF ASSMT FILED	2004	952394
07/16/2003	483	SMALL MINER CERT FILED	2004	
12/02/2003	480	EVID OF ASSMT FILED	2003	792678
06/21/2002	483	SMALL MINER CERT FILED	2003	
11/18/2002	480	EVID OF ASSMT FILED	2002	594908
07/26/2001	483	SMALL MINER CERT FILED	2002	
12/05/2001	480	EVID OF ASSMT FILED	2001	418676
07/25/2000	483	SMALL MINER CERT FILED	2001	
12/05/2000	480	EVID OF ASSMT FILED	2000	229078
07/22/1999	483	SMALL MINER CERT FILED	2000	

NO WARRANTY IS MADE BY BLM  
FOR USE OF THE DATA FOR  
PURPOSES NOT INTENDED BY BLM

DEPARTMENT OF THE INTERIOR  
BUREAU OF LAND MANAGEMENT  
MINING CLAIMS

(LIVE) Serial Register Page

Page 2 of 2C

Run Date/Time: 10/15/2014 06:11 PM

09/21/1999	480	EVID OF ASSMT FILED	1999
08/17/1998	483	SMALL MINER CERT FILED	1999
12/22/1998	480	EVID OF ASSMT FILED	1998
08/22/1997	483	SMALL MINER CERT FILED	1998
12/15/1997	480	EVID OF ASSMT FILED	1997
08/27/1996	483	SMALL MINER CERT FILED	1997
12/16/1996	480	EVID OF ASSMT FILED	1996
08/31/1995	483	SMALL MINER CERT FILED	1996
12/07/1995	480	EVID OF ASSMT FILED	1995
08/31/1993	483	SMALL MINER CERT FILED	1995
12/23/1994	480	EVID OF ASSMT FILED	1994
08/30/1993	483	SMALL MINER CERT FILED	1994
12/15/1993	480	EVID OF ASSMT FILED	1993
08/30/1993	483	SMALL MINER CERT FILED	1993
12/14/1992	480	EVID OF ASSMT FILED	1992

08/11/2014	247	FUTURE ACTION SUSPENSE	2015 WVR CORRECTION
11/05/1986	669	LAND STATUS CHECKED	
07/21/1981	396	TRF OF INTEREST FILED	MADRIL DANIEL V
06/24/1980	501	ACCT ADV IN LEAD FILE	AMC100784;
03/28/1990	404	COUNTY RECORDATION	0;0276;0121

Line Nr Remarks

NO WARRANTY IS MADE BY BLM  
FOR USE OF THE DATA FOR  
PURPOSES NOT INTENDED BY BLM

When Recorded Return Document

Pajarito Mining Co.  
C/O Sergio A. Madril  
323 W. Walnut St.  
Nogales, Arizona 85621



2014-04822

Page 1 of 2

Requested By: Pajarito Mining Co.

SUZANNE SAINZ, RECORDER

SANTA CRUZ COUNTY, ARIZONA

11-26-2014 03:25 PM Recording Fee \$15.00

93366

104463

104766

87936

100784

Check here if this is a change of address.

Telephone: 529-287-6001

E-mail address: sergiomadrilaz@webtv.net

**AFFIDAVIT OF PERFORMANCE OF ANNUAL WORK**

1. State of Arizona, County of SANTA CRUZ ss:

2. I (Name) Sergio A. Madril

3. Reside at (Address) 323 W. Walnut St.

City Nogales County SANTA CRUZ

BLM  
Date  
Stamp  
2014 DEC - 3 P 2:54  
PHOENIX, ARIZONA  
RECEIVED

State AZ Zip 85621 being duly sworn, depose and say that I am a citizen of the United States, more than eighteen years of age, and that all of the facts set forth in this affidavit, subject to the provisions and penalties of 18 U.S.C. 1001 pertaining to the filing of false, fictitious, or fraudulent statements with the United States, are true and correct according to the best of my knowledge, information and belief.

4. Owner's name and address (If not shown in Items 1-3 above).

5. That I am personally acquainted with the mining claim(s). The work and improvements were made by and at the expense of the owner(s) of said claim(s). Said contiguous group of claims, listed on this document, are situated in the

PAJARITO (optional) Mining District; SANTA CRUZ County, Arizona.

Line No.	AMC NUMBER	CLAIM/SITE NAME	COUNTY RECORDER DATA Docket-Page	TWP	RNG	SEC
1	93366	Morning Glory # 1	271-278	23S.	12E.	34
2	104464	Morning Glory # 9	279-20	23S.	12E.	34
3	104465	Morning Glory # 10	279-21	23S.	12E.	34
4	104772	Morning Glory # 11	280-316	23S.	12E.	34
5	104773	Morning Glory # 12	280-317	23S.	12E.	34
6	87936	Sunset #1	263-516	24S.	12E.	3

Form: MCF108  
Revised Jan. 2006  
Page 1 of 2

ENTERED  
DEC 05 2014  
BY: RAM



BLM  
Date  
Stamp  
  
 PHOENIX, ARIZONA  
 2014 DEC - 3 P 2:54

DIV. RECEIVED

7	104777	Sunset #2	280-321	24S.	12E.	3
8	104468	St. Patrick # 3	279-24	24S.	12E.	3
9	104469	St. Patrick # 4	279-25	24S.	12E.	3
10	100784	White Oak # 1	276-121	24S.	12E.	2

6. That between the dates starting at 12 o'clock noon on September 1, 20~~14~~<sup>13</sup> and ending at 12 o'clock noon on September 1, 20~~14~~<sup>13</sup>, at least \$ 1,000.00 dollars worth of work and improvements were done and performed upon said claim(s) or upon one or more of a contiguous group of claims for the benefit of all, wholly or partly outside of a contiguous group of claims for the benefit of all, not including the location work.

7. That the following persons were employed to perform the work and improvements described herein: Sergio A Madril  
Amardo V. Madril-Alex Madril-Robert Thompson-Teroy Roar-Paul Melo(Attorney)-Frank Gil-Mike Strel.

8. That the work and improvements performed were: Placer Exploration-Refining and Smelting-PROFESSIONL  
Douser Dousing-Funding Investment for overall development of ore deposit-Fuel-Labor-Food

9. Dated: 11-24-14 Signature: Sergio A. Madril

SUBSCRIBED AND SWORN TO before me, a Notary Public, this 24th day of November 20 14

By: Sergio A. Madril

Notary Public Martha Sanchez

My Commission Expires Aug 20, 2018



Bureau of Land Management  
 Arizona State Office  
[www.az.blm.gov](http://www.az.blm.gov)

No. of Claims: 10 x \$10 = \$100.00  
 Check No.: 2376 Init. AM  
 Receipt No.: 3183047  
 For BLM Use Only

Form: MCF108  
 Revised Jan. 2006  
 Page 2 of 2



Pajarito Mining Company  
323 W. Walnut St.  
Nogales, AZ 85621 (520) 287-6001

Dec. 1, 2014

Dear Sir:

Enclosed in check # 2376 - CHASE BANK.

\$ 100.00 - Fee 10 claims

\$ 5.00 - For postage and Handling Fee  
return of D.L.M Stamp Received  
affidavit of Performance of Annual work.

Sincerely;

Severin A. Medrel C.E.O

PHOENIX, ARIZONA

2014 DEC - 3 P 2:54

RECEIVED

Pajarito Mining Co.  
323 W. Walnut St.  
Nogales, Arizona 85621


RECEIVED  
FILM AZ  
2014 DEC -3 P 2: 52  
PHOENIX, ARIZONA

PLACE STICKER AT TOP OF ENVELOPE TO THE RIGHT  
OF THE RETURN ADDRESS, FOLD AT DOTTED LINE

**CERTIFIED MAIL™**



7012 1010 0000 0936 8512



1000

85004

U.S. POSTAGE  
PAID  
NOGALES, AZ  
85621  
DEC 01, 14  
AMOUNT

**\$6.98**

00066199-07

United States Department of the Interior  
Bureau of Land Management  
Arizona State Office  
One North Central Avenue, Suite 800  
Phoenix, Arizona 85004-4427




Pajarito Mining Co.  
323 W. Walnut St.  
Nogales, Arizona 85621

PLACE STICKER AT TOP OF ENVELOPE TO THE RIGHT  
OF THE RETURN ADDRESS, FOLD AT DOTTED LINE

**CERTIFIED MAIL™**



7012 1010 0000 0936 8512




1000

85004

U.S. POSTAGE  
PAID  
NOGALES, AZ  
85621  
DEC 01, 14  
AMOUNT


**\$6.98**  
00066199-07

United States Department of the Interior  
Bureau of Land Management  
Arizona State Office  
One North Central Avenue, Suite 800  
Phoenix, Arizona 85004-4427



RECEIVED  
FLM AZ STATE OFFICE  
2014 DEC -3 P 2:52  
PHOENIX, ARIZONA

United States Department of the Interior  
 Bureau of Land Management  
 LANDS/RECREATION & PLANNING  
 ONE N CENTRAL AVE  
 PHOENIX, AZ 85004 -2203  
 Phone: 602-417-9200



Receipt

No:

3183047

<b>Transaction #:</b> 3276084	
<b>Date of Transaction:</b> 12/04/2014	
CUSTOMER:	
PAJARITO MINING CO 323 W WALNUT ST NOGALES, AZ 85621-2628 US	

LINE #	QTY	DESCRIPTION	REMARKS	UNIT PRICE	TOTAL
1	1.00	LOCATABLE MINERALS / MINING CLAIMS- NOT NEW-UNADJUD, ONE AUTH NO. ONLY / MINING CLAIM MONEY RECEIVED CASES: AMC93366/\$100.00	POL (10) 2014	- n/a -	100.00
2	1.00	IAC PRODUCTS / SERVICE/ADMIN CHARGES / MAILING COSTS / POSTAGE		- n/a -	5.00
<b>TOTAL:</b>					<b>\$105.00</b>

PAYMENT INFORMATION			
1	AMOUNT:	105.00	POSTMARKED: N/A
	TYPE:	CHECK	RECEIVED: 12/03/2014
	CHECK NO:	2376	
	NAME:	MADRIL, SERGIO 323 W WALNUT ST NOGALES AZ 85621-2628 US	

REMARKS

This receipt was generated by the automated BLM Collections and Billing System and is a paper representation of a portion of the official electronic record contained therein.

When Recorded Return Document to:

Pajarito Mining Co.  
C/O Sergio A. Madril  
323 W. Walnut St.  
Nogales, Arizona 85621



2013-08504

Page 1 of 2

Requested By: Pajarito Minings

SUZANNE SAINZ, RECORDER

SANTA CRUZ COUNTY, ARIZONA

11-25-2013 04:02 PM Recording Fee \$15.00

93366  
104463  
104766  
87936  
100784

Check here is this is a change of address.

Telephone: 529-287-6001

E-mail address: sergiomadrilaz@webtv.net


**AFFIDAVIT OF PERFORMANCE OF ANNUAL WORK**

1. State of Arizona, County of SANTA CRUZ ss:

2. I (Name) Sergio A. Madril

3. Reside at (Address) 323 W. Walnut St.

City Nogales County SANTA CRUZ



State AZ Zip 85621 being duly sworn, depose and say that I am a citizen of the United States, more than eighteen years of age, and that all of the facts set forth in this affidavit, subject to the provisions and penalties of 18 U.S.C. 1001 pertaining to the filing of false, fictitious, or fraudulent statements with the United States, are true and correct according to the best of my knowledge, information and belief.

4. Owner's name and address (if not shown in Items 1-3 above) \_\_\_\_\_

5. That I am personally acquainted with the mining claim(s). The work and improvements were made by and at the expense of the owner(s) of said claim(s). Said contiguous group of claims, listed on this document, are situated in the

PAJARITO (optional) Mining District; SANTA CRUZ County, Arizona.

Line No.	AMC NUMBER	CLAIM/SITE NAME	COUNTY RECORDER DATA Docket-Page	TWP	RNG	SEC
1	93366	Morning Glory # 1	271-278	23S.	12E.	34
2	104464	Morning Glory # 9	279-20	23S.	12E.	34
3	104465	Morning Glory # 10	279-21	23S.	12E.	34
4	104772	Morning Glory # 11	280-316	23S.	12E.	34
5	104773	Morning Glory # 12	280-317	23S.	12E.	34
6	87936	Sunset #1	263-516	24S.	12E.	3

Form: MCF108  
Revised Jan. 2006  
Page 1 of 2

ENTERED  
DEC 13 2013  
BY: *[Signature]*

RECEIVED  
 BLM AZ STATE OFFICE  
 2013 DEC - 6 P 2:54  
 PHOENIX, ARIZONA  
 BLM  
 Date  
 Stamp

7	104777	Sunset #2	280-321	24S.	12E.	3
8	104468	St. Patrick # 3	279-24	24S.	12E.	3
9	104469	St. Patrick # 4	279-25	24S.	12E.	3
10	100784	White Oak # 1	276-121	24S.	12E.	2

6. That between the dates starting at 12 o'clock noon on September 1, 20 12 and ending at 12 o'clock noon on September 1, 20 13 at least \$ 1,000.00 dollars worth of work and improvements were done and performed upon said claim(s) or upon one or more of a contiguous group of claims for the benefit of all, wholly or partly outside of a contiguous group of claims for the benefit of all, not including the location work.

7. That the following persons were employed to perform the work and improvements described herein: S.A. Madril, A.V. Madril, Alex Madril, Leroy Roar, Paul Melo, Jesus Garcia, Jesus Garcia Jr., Mike Strehel.

8. That the work and improvements performed were: Assaying, Milling, Sampling, of ore for investors/ 4 investors groups mine inspection and 4 mine inspections. Legal paperwork, contracts, Overall development of ore process. Refinement of Bullion. (Lead, silver, gold)

9. Dated 11-25-13 Signature: Suzanne Calderon  
 Notary Public - Arizona  
 Santa Cruz County  
 My Comm. Expires Feb 22, 2014

SUBSCRIBED AND SWORN TO before me, a Notary Public, this 25th day of November 20 13


By: Suzanne Calderon  
 Notary Public

My Commission Expires 2-22-2014

Bureau of Land Management  
 Arizona State Office  
[www.az.blm.gov](http://www.az.blm.gov)

No. of Claims: 10 x \$10 = \$100.00  
 Check No.: 2536 Init. A.H.  
 Receipt No.: 2926902  
 For BLM Use Only

Form: MCF108  
 Revised Jan. 2006  
 Page 2 of 2



*Pajarito Mining Company*  
 323 W. Walnut St.  
 Nogales, AZ 85621 (520) 287-6001

Dear Sir:

Enclosed is assessment fee's	\$ 100.00
Enclosed is \$ 5.00 for postage and handling for returned of BLM Stamped assessment received copy for our records.	\$ 5.00
<b>Total</b>	<b>\$ 105.00</b>

RECEIVED  
 BLM AZ STATE OFFICE  
 2013 DEC - 6 P 2:54  
 PHOENIX, ARIZONA

Sincerely,


*Sergio A. Madrid* 12-4-13  
 Sergio A. Madrid CEO



CERTIFIED MAIL™



7012 1010 0000 0936 8550



1000

85004

U.S. POSTAGE  
PAID  
NOGALES, AZ  
85621  
DEC 04, 13  
AMOUNT

\$6.77

00044445-06

FIRST CLASS

RETURN RECEIPT  
REQUESTED

RECEIVED  
STATE C

2013 DEC -6 P 2:55

PHOENIX, ARIZONA


From

Pajarito Mining Co.  
323 W. Walnut St.  
Nogales, Arizona 85621

TO

U.S. Department of the Interior  
B.L.M.  
Arizona State Office  
1 N. Central Ave. Suite 800  
Phoenix, Arizona 85004-4427

85004X4427



**United States Department of the Interior  
Bureau of Land Management  
LANDS/RECREATION & PLANNING  
ONE N CENTRAL AVE  
PHOENIX, AZ 85004 -2203  
Phone: 602-417-9200**

Receipt

No: 2926902

<b>Transaction #:</b> 3014160	
<b>Date of Transaction:</b> 12/09/2013	
<b>CUSTOMER:</b>	
PAJARITO MINING CO 323 W WALNUT ST NOGALES, AZ 85621-2628 US	

LINE #	QTY	DESCRIPTION	REMARKS	UNIT PRICE	TOTAL
1	1.00	LOCATABLE MINERALS / MINING CLAIMS- NOT NEW-UNADJUD, ONE AUTH NO. ONLY / MINING CLAIM MONEY RECEIVED CASES: AMC93366/\$100.00	POL (10) 2013	- n/a -	100.00
2	1.00	IAC PRODUCTS / SERVICE/ADMIN CHARGES / MAILING COSTS / POSTAGE		- n/a -	5.00
<b>TOTAL:</b>					<b>\$105.00</b>

PAYMENT INFORMATION			
1	AMOUNT:	105.00	POSTMARKED: 12/04/2013
	TYPE:	CHECK	RECEIVED: 12/06/2013
	CHECK NO:	2536	
	NAME:	MADRIL, SERGIO 323 W WALNUT ST NOGALES AZ 85621-2628 US	

REMARKS

This receipt was generated by the automated BLM Collections and Billing System and is a paper representation of a portion of the official electronic record contained therein.

UNITED STATES  
DEPARTMENT OF THE INTERIOR  
BUREAU OF LAND MANAGEMENT

MAINTENANCE FEE WAIVER CERTIFICATION

SEE INSTRUCTIONS ON PAGE 2

*AA*

87936 93366  
100784 104463  
FORM APPROVED  
OMB NO. 1004-0114  
Expires: August 31, 2013  
104766  
113

- This small miner waiver is filed for the assessment year beginning on September 1, 2013 and ending on September 1, 2014.
- The undersigned and all related parties owned ten or fewer mining claims, mill, or tunnel sites located and maintained on Federal lands in the United States of America on September 1, 2013.
- The undersigned have performed the assessment work required by law for each mining claim listed prior to filing this waiver and understand that by filing this form, an affidavit of assessment work must be recorded by the December 30th following the filing of this waiver.
- The undersigned understand that if the assessment work obligation has not yet come due under 30 U.S.C. 28 (for those claims in their first assessment year only), a notice of intent to hold reciting this condition must be recorded by the December 30th following the filing of this waiver.
- The undersigned understand that mill and tunnel sites may also be listed upon this waiver and be waived from payment of the maintenance fee, and that a notice of intent to hold for these sites is required to be recorded by the December 30th immediately following the filing of this waiver.
- The undersigned understand and acknowledge that pursuant to 43 U.S.C. 1212 and 18 U.S.C. 1001, the filing or recording of a false, fictitious, or fraudulent document with the Bureau of Land Management may result in a fine of up to \$250,000, a prison term not to exceed five years, or both.
- The mining claims, mill or tunnel sites for which this waiver from payment of the maintenance fees is requested are:

CLAIM OR SITE NAME	BLM RECORDATION SERIAL NUMBER
1. Morning Glory #1	93366
2. Morning Glory #9	104464
3. Morning Glory # 10	104465
4. Morning Glory # 11	104772
5. Morning Glory # 12	104773
6. Sunset # 1	87936
7. Sunset # 2	104777
8. St. Patricks # 3	104468
9. St. Patricks # 4	104469
10. White Oak # 1	100784

The owner(s) claimant(s) of the above mining claims and sites are:

Sergio A. Madril Jr. for Pajarito Mining Co.  
(Owner's Name - Please Print)

323 W. Walnut St.  
(Street or P.O. Box)  
Nogales, Arizona 85621  
(City) (State) (Zip Code)

Sergio A. Madril 7-22-13  
(Owner's Signature)

Armando V. Madril  
(Owner's Name - Please Print)

627 Camino Arvizu  
(Street or P.O. Box)  
Rio Rico, Arizona 85648  
(City) (State) (Zip Code)

Armando V. Madril 7-22-13  
(Owner's Signature)

(Owner's Name - Please Print)

(Street or P.O. Box)

(City) (State) (Zip Code)

ENTERED  
SEP 17 2013  
BY: *TS*

(Owner's Signature)

RECEIVED  
BLM NOGALES OFFICE  
2013 JUN 25 PM 3:23  
NOGALES, ARIZONA



Pajarito Mining Company  
323 W. Walnut St.  
Nogales, AZ 85621 (520) 287-6001

July 22, 2014

Dear Sir.

Enclosed in: 2014 Maintenance Fee  
Waiver Certification.

Enclosed in: \$ 5.00 for Postage and  
Handling Fee Returned of B.I.M  
Stamped 2014 Maintenance Fee Waiver  
Certification, for our records.  
Check # 2044 Bank of America

Sincerely,  
Sergio A. Marquez  
C.E.O.

PROCESSED  
JUL 23 2014

RECEIVED  
JUL 23 2014

Pajarito Mining Co  
323 W. Walnut St.  
Nogales, Ariz. 85621

**CERTIFIED MAIL™**



7005 3110 0002 8750 4889

PHOENIX AZ 85004



U.S. POSTAGE  
PAID  
NOGALES, AZ  
85621  
JUL 24 13  
AMOUNT

1000

85004

**\$6.11**  
00026329-08

RECEIVED  
BUREAU OF REVENUE  
JUL 25 11 3 23  
PHOENIX, ARIZ.

U.S. Dept of Interior  
B.L.M.  
ARIZONA STATE OFFICE  
ONE N. CENTRAL AVE. - Suite 800  
Phoenix, Arizona  
85004-4427

85004442700



**United States Department of the Interior  
Bureau of Land Management  
LANDS/RECREATION & PLANNING  
ONE N CENTRAL AVE  
PHOENIX, AZ 85004 -2203  
Phone: 602-417-9200**

Receipt

No: 2840602

<b>Transaction #:</b> 2926195	
<b>Date of Transaction:</b> 07/26/2013	
<b>CUSTOMER:</b>	
PAJARITO MINING CO 323 W WALNUT ST NOGALES, AZ 85621-2628 US	

LINE #	QTY	DESCRIPTION	REMARKS	UNIT PRICE	TOTAL
1	1.00	LOCATABLE MINERALS / MINING CLAIMS- NOT NEW-UNADJUD, ONE AUTH NO. ONLY / MINING CLAIM MONEY RECEIVED CASES: AMC93366/\$0.00	MAINT FEE WAIVER (10) 2014	- n/a -	0.00
2	1.00	IAC PRODUCTS / COPIES/PLOTTERS / CASEFILE/DOCUMENT COPIES / COPIES (B/W UP TO 11X17)		- n/a -	5.00
<b>TOTAL:</b>					<b>\$5.00</b>

PAYMENT INFORMATION					
1	AMOUNT:	5.00	POSTMARKED:	07/24/2013	
	TYPE:	CHECK	RECEIVED:	07/25/2013	
	CHECK NO:	2044			
	NAME:	MADRIL, SERGIO A 323 W WALNUT ST NOGALES AZ 85621-2628 US			

REMARKS

This receipt was generated by the automated BLM Collections and Billing System and is a paper representation of a portion of the official electronic record contained therein.



Amc 93366

87936

100784

104463

104766



*Pajarito Mining Company*

*323 W. Walnut St.*

*Nogales, AZ 85621 (520) 287-6001*

December 9, 2012

Dear Sir:

Enclosed is assessment fees .....	\$ 100.00
Enclosed is \$5.00 for postage and handling for returned of BLM Stamped Assessment receive copy for our records.....	\$ 5.00
<b>Total Check</b>	<b>\$ 105.00</b>

ENTERED INTO COMPUTER

Sincerely,

Sergio A. Madril CEO

RECEIVED  
 M M A / SERVICE OFFICE  
 2012 DEC 12 P 2:35  
 PHOENIX, ARIZ

When Recorded Return Document to:

Pajarito Mining Co.  
C/O Sergio A. Madril  
323 W. Walnut St.  
Nogales, Arizona 85621



2012-09851

Page 1 of 2

Requested By: Pajarito Minings Co.

SUZANNE SAINZ, RECORDER

SANTA CRUZ COUNTY, ARIZONA

12-10-2012 02:52 PM Recording Fee \$15.00

Check here is this is a change of address.

Telephone: 529-287-6001

E-mail address: sergiomadrilaz@webtv.net

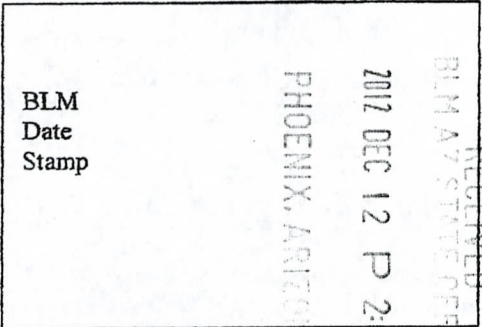
**AFFIDAVIT OF PERFORMANCE OF ANNUAL WORK**

1. State of Arizona, County of SANTA CRUZ ss:

2. I (Name) Sergio A. Madril

3. Reside at (Address) 323 W. Walnut St.

City Nogales County SANTA CRUZ



State AZ Zip 85621 being duly sworn, depose and say that I am a citizen of the United States, more than eighteen years of age, and that all of the facts set forth in this affidavit, subject to the provisions and penalties of 18 U.S.C. 1001 pertaining to the filing of false, fictitious, or fraudulent statements with the United States, are true and correct according to the best of my knowledge, information and belief.

4. Owner's name and address (If not shown in Items 1-3 above). \_\_\_\_\_

5. That I am personally acquainted with the mining claim(s). The work and improvements were made by and at the expense of the owner(s) of said claim(s). Said contiguous group of claims, listed on this document, are situated in the

PAJARITO (optional) Mining District; SANTA CRUZ County, Arizona.

Line No.	AMC NUMBER	CLAIM/SITE NAME	COUNTY RECORDER DATA Docket-Page	TWP	RNG	SEC
1	93366	Morning Glory # 1	271-278	23S.	12E.	34
2	104464	Morning Glory # 9	279-20	23S.	12E.	34
3	104465	Morning Glory # 10	279-21	23S.	12E.	34
4	104772	Morning Glory # 11	280-316	23S.	12E.	34
5	104773	Morning Glory # 12	280-317	23S.	12E.	34
6	87936	Sunset #1	263-516	24S.	12E.	3


Form: MCF108  
Revised Jan. 2006  
Page 1 of 2

ENTERED INTO COMPUTER

1/16/14 AT



**AFFIDAVIT OF PERFORMANCE — ANNUAL WORK — page 2**



RECEIVED  
BLM ARIZONA STATE OFFICE

7	104777	Sunset #2	280-321	24S.	12E.	3
8	104468	St. Patrick # 3	279-24	24S.	12E.	3
9	104469	St. Patrick # 4	279-25	24S.	12E.	3
10	100784	White Oak # 1	276-121	24S.	12E.	2

6. That between the dates starting at 12 o'clock noon on September 1, 20 11 and ending at 12 o'clock noon on September 1, 20 12 at least \$ 1,000.00 dollars worth of work and improvements were done and performed upon said claim(s) or upon one or more of a contiguous group of claims for the benefit of all, wholly or partly outside of a contiguous group of claims for the benefit of all, not including the location work.

7. That the following persons were employed to perform the work and improvements described herein: S.A. Madril  
A.V. Madril-Alex Madril-Kevin Castillo-Leroy Roar-Paul Mello-Jesus Garcia-Jesus Garcia Jr.

8. That the work and improvements performed were: Shipment 2 tons ore+200 lb. Higrade-Process of ore  
3 mine inspections-2 investors mine inspection. Legal paperwork contracts.


9. Dated: 12-10-12 Signature: Sergio A. Madril

SUBSCRIBED AND SWORN TO before me, a Notary Public, this 10<sup>th</sup> day of Dec 2012

By: Sergio A. Madril

Notary Public Ana Chavez


My Commission Expires 7-7-2013



Bureau of Land Management  
Arizona State Office  
[www.az.blm.gov](http://www.az.blm.gov)

No. of Claims: 10 x \$10 = \$100.00  
 Check No.: 1045 Init. SA  
 Receipt No.: 2707378  
 For BLM Use Only

Form: MCF108  
Revised Jan. 2006  
Page 2 of 2



RECEIVED  
 BLM AZ STATE OFFICE  
 2012 DEC 12 P 2:35  
 PHOENIX, ARIZONA

U.S. POSTAGE  
 PAID  
 NOGALES, AZ  
 85621  
 DEC 10, 2012  
 AMOUNT

**\$6.40**  
 00026329-17




1000 85004

PLACE STICKER AT TOP OF ENVELOPE TO THE RIGHT  
 OF THE RETURN ADDRESS, FOLD AT DOTTED LINE

**CERTIFIED MAIL™**



7008 1140 0000 9930 5135

**From**

Pajarito Mining Co.  
 323 W. Walnut St.  
 Nogales, Arizona 85621



**TO**

Bureau of Land Management  
 Arizona State Office  
 One N. Central Ave. Suite 800  
 Phoenix, Arizona 85004-4427

POSTNET barcode

RECEIVED  
BLM AZ STATE OFFICE  
2012 DEC 12 P 2:35  
PHOENIX, ARIZONA

U.S. POSTAGE  
PAID  
NOGALES, AZ  
85621  
DEC 10, 12  
AMOUNT  
**\$6.40**  
00026329-17



1000 85004

PLACE STICKER AT TOP OF ENVELOPE TO THE RIGHT  
OF THE RETURN ADDRESS, FOLD AT DOTTED LINE

**CERTIFIED MAIL™**



7008 1140 0000 9930 5135

**From**  
Pajarito Mining Co.  
323 W. Walnut St.  
Nogales, Arizona 85621

**TO**  
Bureau of Land Management  
Arizona State Office  
One N. Central Ave. Suite 800  
Phoenix, Arizona 85004-4427

**United States Department of the Interior**  
**Bureau of Land Management**  
 LANDS/RECREATION & PLANNING  
 ONE N CENTRAL AVE  
 PHOENIX, AZ 85004 -2203  
 Phone: 602-417-9200

Receipt

No: 2707378

<b>Transaction #:</b> 2788293	<b>ENTERED INTO COMPUTER</b>
<b>Date of Transaction:</b> 12/11/2012	
CUSTOMER:	
PAJARITO MINING CO 323 W WALNUT ST NOGALES, AZ 85621-2628 US	

LINE #	QTY	DESCRIPTION	REMARKS	UNIT PRICE	TOTAL
1	1.00	LOCATABLE MINERALS / MINING CLAIMS-NOT NEW-UNADJUD, ONE AUTH NO. ONLY / MINING CLAIM MONEY RECEIVED <b>CASES: AMC93366/\$100.00</b>	POL - 10	- n/a -	100.00
2	1.00	IAC PRODUCTS / SERVICE/ADMIN CHARGES / MAILING COSTS / POSTAGE		- n/a -	5.00
<b>TOTAL:</b>					<b>\$105.00</b>

PAYMENT INFORMATION			
1	AMOUNT:	105.00	POSTMARKED: 12/10/2012
	TYPE:	CHECK	RECEIVED: 12/12/2012
	CHECK NO:	1045	
	NAME:	PAJARITO MINING CO 323 W WALNUT ST NOGALES AZ 85621-2628 US	

REMARKS

This receipt was generated by the automated BLM Collections and Billing System and is a paper representation of a portion of the official electronic record contained therein.

FEB 06 2013 *Lead Amc Numbers* (PB)  
*Amc 93366*  
*104463*  
*104766*  
*87936*  
*100784*

UNITED STATES  
DEPARTMENT OF THE INTERIOR  
BUREAU OF LAND MANAGEMENT

MAINTENANCE FEE WAIVER CERTIFICATION

Amc 100784

FORM APPROVED  
OMB NO. 1004-0114

Expires: August 31, 2013

133

SEE INSTRUCTIONS ON PAGE 2

Amc 87736  
Amc 104766

Amc 93366  
Amc 104463

- This small miner waiver is filed for the assessment year beginning on September 1, 2012 and ending on September 1, 2013
- The undersigned and all related parties owned ten or fewer mining claims, mill, or tunnel sites located and maintained on Federal lands in the United States of America on September 1, 2012.
- The undersigned have performed the assessment work required by law for each mining claim listed prior to filing this waiver and understand that by filing this form, an affidavit of assessment work must be recorded by the December 30th following the filing of this waiver.
- The undersigned understand that if the assessment work obligation has not yet come due under 30 U.S.C. 28 (for those claims in their first assessment year only), a notice of intent to hold reciting this condition must be recorded by the December 30th following the filing of this waiver.
- The undersigned understand that mill and tunnel sites may also be listed upon this waiver and be waived from payment of the maintenance fee, and that a notice of intent to hold for these sites is required to be recorded by the December 30th immediately following the filing of this waiver.
- The undersigned understand and acknowledge that pursuant to 43 U.S.C. 1212 and 18 U.S.C. 1001, the filing or recording of a false, fictitious, or fraudulent document with the Bureau of Land Management may result in a fine of up to \$250,000, a prison term not to exceed five years, or both.
- The mining claims, mill or tunnel sites for which this waiver from payment of the maintenance fees is requested are:

CLAIM OR SITE NAME	BLM RECORDATION SERIAL NUMBER
1. <u>Morning Glory #1</u>	<u>93366</u>
2. <u>Morning Glory #9</u>	<u>104464</u>
3. <u>Morning Glory # 10</u>	<u>104465</u>
4. <u>Morning Glory # 11</u>	<u>104772</u>
5. <u>Morning Glory # 12</u>	<u>104773</u>
6. <u>Sunset # 1</u>	<u>87936</u>
7. <u>Sunset # 2</u>	<u>104777</u>
8. <u>St. Patricks # 3</u>	<u>104468</u>
9. <u>St. Patricks # 4</u>	<u>104469</u>
10. <u>White Oak # 1</u>	<u>100784</u>

The owner(s) (claimants) of the above mining claims and sites are:

Sergio A. Madril Jr. for Pajarito Mining Co.

(Owner's Name - Please Print)

323 W. Walnut St.

(Street or P.O. Box)

Nogales, Arizona 85621

(City)

(State)

(Zip Code)

Sergio A. Madril  
(Owner's Signature)

8-1-2012

Armando V. Madril

(Owner's Name - Please Print)

627 Camino Arvizu

(Street or P.O. Box)

Rio Rico, Arizona 85648

(City)

(State)

(Zip Code)

Armando V. Madril  
(Owner's Signature)

8-1-2012

(Owner's Name - Please Print)

(Street or P.O. Box)

(City)

(State)

(Zip Code)

(Owner's Signature)

RECEIVED  
BLM AZ STATE OFFICE  
PHOENIX, ARIZONA  
2012 AUG -3 P 1:48

ENTERED INTO COMPUTER

8/28/12 AT



Pajarito Mining Company  
323 W. Walnut St.  
Nogales, AZ 85621 (520) 287-6001

August 1, 2012

Dear Sir.


Enclosed is Maintenance Fee  
waiver certification, for assessment  
year 2013. Plus return postage for  
the copy of Received by P. L. M  
Stamped Maintenance Fee Waiver  
certification for our records.

Sincerely,  
Sergio A. Medina


RECEIVED  
BLM AZ STATE OFFICE  
2012 AUG - 3 P 1:47  
PHOENIX, ARIZONA

PLACE STICKER AT TOP OF ENVELOPE TO THE RIGHT  
OF THE RETURN ADDRESS, FOLD AT DOTTED LINE

CERTIFIED MAIL™



7005 3110 0002 8739 8990



1000

85004

U.S. POSTAGE  
PAID  
NOGALES, AZ  
85621  
AUG 01 12  
AMOUNT


\$6.40  
00026329-

RECEIVED  
ARIZONA STATE OFFICE  
AUG - 3 P 1:47  
ARIZONA

From Pajarito Mining Co.  
323 W. Walnut ST.  
Nogales, AZ. 85621

TO Bureau Land Management  
ARIZONA STATE OFFICE  
ONE N. CENTRAL AVE. S. 800  
PHOENIX, AZ. 85004-4427

POSTNET barcode



U.S. POSTAGE  
PAID  
NOGALES, AZ  
85621  
AUG 01, 12  
AMOUNT

1000

85004

\$6.40  
00026329-

RECEIVED  
BLM AZ STATE OFFICE  
AUG - 3 P 1:47  
PHOENIX ARIZONA



PLACE STICKER AT TOP OF ENVELOPE TO THE RIGHT  
OF THE RETURN ADDRESS. FOLD AT DOTTED LINE  
**CERTIFIED MAIL™**  
7005 3110 0002 8739 8990

From Pajunito Mining Co  
323 W. Walnut ST.  
Nogales, AZ. 85621

TO Bureau Land Management  
Arizona State Office  
One N. Central Ave. S. 800  
Phoenix, AZ. 85004-4427



POSTNET barcode



 U.S. POSTAGE  
 PAID  
 NOGALES, AZ  
 85621  
 AUG 01 12  
 AMOUNT  
**\$6.40**  
 00026329-

RECEIVED  
 BLM AZ STATE OFFICE  
 AUG - 3 P 1:47 PM  
 PHOENIX, ARIZONA

PLACE STICKER AT TOP OF ENVELOPE TO THE RIGHT  
 OF THE RETURN ADDRESS. FOLD AT DOTTED LINE  
**CERTIFIED MAIL™**  
  
 7005 3110 0002 8739 8990

From **Pajunito Mining Co**  
 323 W. Walnut ST.  
 Nogales, AZ. 85621

TO **BUREAU Land Management**  
 ARIZONA STATE OFFICE  
 ONE N. CENTRAL AVE. S. 800  
 PHOENIX, AZ. 85004-4427



When Recorded Return Document to:

Pajarito Mining Co.  
C/O Sergio A. Madril  
323 W. Walnut St.  
Nogales, Arizona 85621

**AMC 93366**  
~~AMC 104464~~  
AMC 104766  
AMC 104463  
AMC 100784  
AMC 87936

Check here is this is a change of address.

Telephone: 529-287-6001

E-mail address: sergionadrilaz@webtv.net

**AFFIDAVIT OF PERFORMANCE OF ANNUAL WORK**

1. State of Arizona, County of SANTA CRUZ ss:

2. I (Name) Sergio A. Madril

3. Reside at (Address) 323 W. Walnut St.

City Nogales County SANTA CRUZ

BLM  
Date  
Stamp

RECEIVED  
BLM AZ STATE OFFICE  
2011 DEC 14 PM 2:04  
PHOENIX, ARIZONA

State AZ Zip 85621 being duly sworn, depose and say that I am a citizen of the United States, more than eighteen years of age, and that all of the facts set forth in this affidavit, subject to the provisions and penalties of 18 U.S.C. 1001 pertaining to the filing of false, fictitious, or fraudulent statements with the United States, are true and correct according to the best of my knowledge, information and belief.

4. Owner's name and address (If not shown in Items 1-3 above). \_\_\_\_\_

5. That I am personally acquainted with the mining claim(s). The work and improvements were made by and at the expense of the owner(s) of said claim(s). Said contiguous group of claims, listed on this document, are situated in the

PAJARITO (optional) Mining District; SANTA CRUZ County, Arizona.

Line No.	AMC NUMBER	CLAIM/SITE NAME	COUNTY RECORDER DATA Docket-Page	TWP	RNG	SEC
1	93366	Morning Glory # 1	271-278	23S.	12E.	34
2	104464	Morning Glory # 9	279-20	23S.	12E.	34
3	104465	Morning Glory # 10	279-21	23S.	12E.	34
4	104772	Morning Glory # 11	280-316	23S.	12E.	34
5	104773	Morning Glory # 12	280-317	23S.	12E.	34
6	87936	Sunset #1	263-516	24S.	12E.	3

ENTERED IN COMPUTER  
RS 12/22/11

AFFIDAVIT OF PERFORMANCE OF ANNUAL WORK – page 2

BLM  
Date  
Stamp

2011 DEC 14 PM 2:04  
PHOENIX, ARIZONA

RECEIVED  
BLM AZ STATE OFFICE

7	104777	Sunset #2	280-321	24S.	12E.	3
8	104468	St. Patrick # 3	279-24	24S.	12E.	3
9	104469	St. Patrick # 4	279-25	24S.	12E.	3
10	100784	White Oak # 1	276-121	24S.	12E.	2

6. That between the dates starting at 12 o'clock noon on September 1, 2010 and ending at 12 o'clock noon on September 1, 2011 at least \$ 1,000.00 dollars worth of work and improvements were done and performed upon said claim(s) or upon one or more of a contiguous group of claims for the benefit of all, wholly or partly outside of a contiguous group of claims for the benefit of all, not including the location work.

7. That the following persons were employed to perform the work and improvements described herein: \_\_\_\_\_

Sergio A. Madril-Armando v. Madril-Alex Madril-Victor Madril-Roy Madril-Jesus Garcia Jesus Garcia Jr.-Bill Greveles-Pete Gianakos.

8. That the work and improvements performed were: Mine ground inspection, 5 per year, Forest Fire at Mine, June 2011, all claims heavily burned. Financial development of Mining Project by Emerald Financing. Acquisition of Securities-Exchange Commission permits for Gold Bond Indebture issues. Attorney's Expenses.


9. Dated: 12-9-11 Signature: Sergio A. Madril

SUBSCRIBED AND SWORN TO before me, a Notary Public, this 9th day of Dec 20 11

By: Sandra A. Romero

Notary Public Sandra A. Romero

My Commission Expires 2-1-14



Bureau of Land Management  
Arizona State Office  
[www.az.blm.gov](http://www.az.blm.gov)

No. of Claims: 10 x \$10 = 100.00  
 Check No.: \_\_\_\_\_ Init. SR  
 Receipt No.: 0482532  
 For BLM Use Only



*Pajarito Mining Company*  
*323 W. Walnut St.*  
*Nogales, AZ 85621 (520) 287-6001*

December 10, 2011

Dear Sir:

Enclosed is assessment fees, \$100.00.

Enclosed is \$ 5.00 for postage and return of BLM stamped  
assessment report for our records.

Sincerely,

*Sergio A. Madril*

Sergio A. Madril CEO

RECEIVED  
BLM AZ STATE OFFICE  
2011 DEC 14 PM 2:04  
PHOENIX, ARIZONA

RECEIVED  
BLM AZ STATE OFFICE

2011 DEC 14 PM 2:03

PHOENIX, ARIZONA



UNITED STATES  
POSTAL SERVICE



1000

85004

U.S. POSTAGE  
PAID  
NOGALES, AZ  
85621  
DEC 13, 11  
AMOUNT

\$6.23

00044445-03

PLACE STICKER AT TOP OF ENVELOPE TO THE RIGHT  
OF THE RETURN ADDRESS, FOLD AT DOTTED LINE

**CERTIFIED MAIL™**



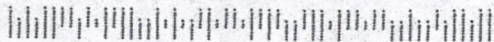
7004 2890 0002 4958 3412

**From**

Pajarito Mining Co.  
323 W. Walnut St.  
Nogales, Arizona 85621

**TO**

U.S. Department of the Interior  
Bureau of Land Management  
One North Central Ave., Suite 800  
Phoenix, AZ 85004



RECEIVED  
BLM AZ STATE OFFICE

2011 DEC 14 PM 2:03

PHOENIX, ARIZONA



1000

85004


U.S. POSTAGE  
PAID  
NOGALES, AZ  
85621  
DEC 13, 11  
AMOUNT

\$6.23

00044445-03

PLACE STICKER AT TOP OF ENVELOPE TO THE RIGHT  
OF THE RETURN ADDRESS, FOLD AT DOTTED LINE

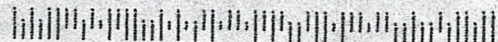
**CERTIFIED MAIL™**



7004 2890 0002 4958 3412

**From** Pajarito Mining Co.  
323 W. Walnut St.  
Nogales, Arizona 85621

**TO** U.S. Department of the Interior  
Bureau of Land Management  
One North Central Ave., Suite 800  
Phoenix, AZ 85004



RECEIVED  
BLM AZ STATE OFFICE  
2011 DEC 14 PM 2:03  
PHOENIX, ARIZONA

United States Department of the Interior  
 Bureau of Land Management  
 LANDS/RECREATION & PLANNING  
 ONE N CENTRAL AVE  
 PHOENIX, AZ 85004 -2203  
 Phone: 602-417-9200

Receipt

No:

2482532

<b>Transaction #:</b> 2559172	
<b>Date of Transaction:</b> 12/15/2011	
<b>CUSTOMER:</b>	
PAJARITO MINING CO 323 W WALNUT ST NOGALES, AZ 85621-2628 US	

LINE #	QTY	DESCRIPTION	REMARKS	UNIT PRICE	TOTAL
1	1.00	LOCATABLE MINERALS / MINING CLAIMS-NOT NEW-UNADJUD, ONE AUTH NO. ONLY / MINING CLAIM MONEY RECEIVED CASES: AMC93366/\$100.00	POL-10	- n/a -	100.00
2	1.00	IAC PRODUCTS / SERVICE/ADMIN CHARGES / MAILING COSTS / POSTAGE		5.00	5.00
<b>TOTAL:</b>					<b>\$105.00</b>

PAYMENT INFORMATION					
1	AMOUNT:	5.00	POSTMARKED:	12/13/2011	
	TYPE:	CHECK	RECEIVED:	12/15/2011	
	CHECK NO:	1041			
	NAME:	PAJARITO MINING CO 323 W WALNUT ST NOGALES AZ 85621-2628 US			
2	AMOUNT:	100.00	POSTMARKED:	12/13/2011	
	TYPE:	CHECK	RECEIVED:	12/15/2011	
	CHECK NO:	1042			
	NAME:	PAJARITO MINING CO 323 W WALNUT ST NOGALES AZ 85621-2628 US			

REMARKS

This receipt was generated by the automated BLM Collections and Billing System and is a paper representation of a portion of the official electronic record contained therein.

UNITED STATES  
DEPARTMENT OF THE INTERIOR  
BUREAU OF LAND MANAGEMENT

MAINTENANCE FEE WAIVER CERTIFICATION

SEE INSTRUCTIONS ON REVERSE

nc 93366

Amc 104463

Amc 104766

Amc 100784

231

FORM APPROVED  
OMB NO. 1004-0114  
Expires: December 31, 2002

Amc 87936

- This small miner waiver is filed for the assessment year beginning at noon on September 1, 2011 and ending at noon on September 1, 2012
- The undersigned and all related parties owned ten or fewer mining claims, mill, or tunnel sites located and maintained on Federal lands in the United States of America on September 1, 2011
- The undersigned have performed the assessment work required by law for each mining claim listed prior to filing this waiver and understand that by filing this form; an affidavit of assessment work must be recorded by the December 30th following the filing of this waiver.
- The undersigned understand that if the assessment work obligation has not yet come due under 30 U.S.C. 28 (for those claims in their first assessment year only); a notice of intent to hold reciting this condition must be recorded by the December 30th following the filing of this waiver.
- The undersigned understand that mill and tunnel sites may also be listed upon this waiver and be waived from payment of the maintenance fee; and that a notice of intent to hold for these sites is required to be recorded by the December 30th immediately following the filing of this waiver.
- The undersigned understand and acknowledge that pursuant to 43 U.S.C. 1212 and 18 U.S.C. 1001; the filing or recording of a false, fictitious, or fraudulent document with the Bureau of Land Management may result in a fine of up to \$250,000, a prison term not to exceed five years, or both.
- The mining claims, mill or tunnel sites for which this waiver from payment of the maintenance fees is requested are:

CLAIM OR SITE NAME	BLM RECORDATION SERIAL NUMBER
1. Morning Glory #1	93366 - OK
2. Morning Glory #9	104464 - OK
3. Morning Glory # 10	104465 - OK
4. Morning Glory # 11	104772 - OK
5. Morning Glory # 12	104773 - OK
6. Sunset # 1	87936 - OK
7. Sunset # 2	104777 - OK
8. St. Patricks # 3	104468 - OK
9. St. Patricks # 4	104469 - OK
10. White Oak # 1	100784 - OK

The owner(s) claimant(s) of the above mining claims and sites are:

Sergio A. Madrid Jr. for Pajarito Mining Co.  
(Owner's Name - Please Print)

323 W. Walnut St.  
(Street or P.O. Box)  
Nogales, Arizona 85621  
(City) (State) (Zip Code)

Armando V. Madrid  
(Owner's Name - Please Print)

627 Camino Arvizu  
(Street or P.O. Box)  
Rio Rico, Arizona 85648  
(City) (State) (Zip Code)

(Owner's Name - Please Print)

(Street or P.O. Box)

(City) (State) (Zip Code)

(Continued on reverse)

Sergio A. Madrid 8-6-11  
Owner's Signature

(Owner's Signature)

(Owner's Signature)

Armando Madrid 8-8-2011  
Owner's Signature

(Owner's Signature)

RE 8-16-11  
ENTERED IN COMPUTER

RECEIVED  
BLM AZ STATE OFFICE  
PHOENIX, ARIZONA  
2011 AUG 11 A 7:55



(Owner's Name - Please Print)

(Owner's Signature)

(Street or P.O. Box)

(City) (State) (Zip Code)

(Owner's Name - Please Print)

(Owner's Signature)

(Street or P.O. Box)

(City) (State) (Zip Code)

(Owner's Name - Please Print)

(Owner's Signature)

(Street or P.O. Box)

(City) (State) (Zip Code)

(Owner's Name - Please Print)

(Owner's Signature)

(Street or P.O. Box)

(City) (State) (Zip Code)

INSTRUCTIONS

1. This certification is made under the provisions of § 1744 of Title 43 and § 28-28k of Title 30 of the United States Code; and the regulations thereunder (43 CFR Part 3830).
2. The claimant(s) must fill in the dates in paragraph 1 for the beginning and ending of the assessment year for which this waiver is sought.
3. The claimant(s) must fill in the date in paragraph 2 for the beginning of the assessment year for which this waiver is sought.
4. All claim and site names and Bureau of Land Management (BLM) serial numbers must be listed for the mining claims, mill sites, and tunnel sites for which the waiver is sought.
5. All owners of the mining claims, mill sites, and tunnel sites and their addresses must be given.
6. This waiver form must be signed by all the claimants or their designated agent, in original form. If an agent is designated, a notarized designation of agent, signed by all of the claimants with proper address given, must be submitted with this waiver.

7. This form must be filed no later than September 1st for the upcoming assessment year in the BLM State Office where the mining claims or sites are recorded, or the waiver cannot be granted by the BLM. (Example: to obtain a waiver for the assessment year 2000, which begins at noon on September 1, 1999, you must qualify for and file for a waiver no later than September 1, 1999 in the proper BLM State Office).
8. For all mining claims which require assessment work, you must record an affidavit of labor on or before the December 30th immediately following the filing of this waiver. For all other mining claims or sites waived, you must record a notice of intent to hold on or before the December 30th immediately following the filing of this waiver.
9. Mill and tunnel sites may also be listed upon this waiver and be waived from payment of the maintenance fee. A notice of intent to hold for these sites is required to be filed by the December 30th following the filing of this waiver.

NOTICE/BURDEN HOURS STATEMENT

The Privacy Act of 1974, as amended, and the regulation in 43 CFR 2.48(d) provide that you be furnished the following information in connection with the information required by this certification of waiver from rental fees.

**AUTHORITY:** 30 U.S.C. 28-28k; 43 U.S.C. 1201, 1457, 1740, and 1744; and 43 CFR 3830.

**PRINCIPLE PURPOSE:** This information is to be used to verify that the owner(s) (claimants) of a mining claim has complied with 30 U.S.C. 28f and is entitled to perform assessment work in lieu of paying the maintenance fee for the mining claims listed on this form.

**ROUTINE USE:** (1) Adjudication of the claimant(s) certification of waiver from paying the maintenance fee otherwise required by 30 U.S.C. 28f. (2) Disclosure may be made to appropriate Federal agencies when location is made within the agency's geographic area of responsibility. (3) Information from the record and/or the record will be transferred to the appropriate Federal, State, or local agency, or a member of the public in response to a specific request for pertinent information. (4) Information may also be provided to the Department of Justice or in a proceeding before a court or adjudicative body; or to Federal, State, local or foreign agencies when needed for enforcement of civil or criminal codes or applicable regulations concerning title rights upon the public land.

**EFFECT OF NOT PROVIDING INFORMATION:** Disclosure of this information is required by 30 U.S.C. 28f and 43 CFR Part 3830 for those qualified claimants wishing to take the small miner waiver allowed. Failure to supply the information required in this form to support the claimants certification of waiver from payment of the otherwise required maintenance fees will result in the waiver being disallowed and the mining claims subject to forfeiture by BLM under 30 U.S.C. 28i.

The Paperwork Reduction Act of 1995 requires us to inform you that:

This information is being collected to allow the BLM to determine if you qualify for a waiver from the payment of \$100 per mining claim or site maintenance fee established in 30 U.S.C. 28f and the implementing regulations at 43 CFR 3830. A response to this request is required in accordance with the statute to obtain your benefit.

BLM would like you to know that you do not have to respond to this, or any other, Federal agency-sponsored information collection unless it displays a currently valid OMB control number.

Public reporting burden for this form is estimated to average 8 minutes (0.133 hours) per response, including time to review instructions, gathering and maintaining data, and completing and reviewing the form. Direct comments regarding this burden estimate, or any other aspect of this form, to the U.S. Department of the Interior, Bureau of Land Management, (1004-0114) Bureau Clearance Officer (WO-630), Mail Stop 401 LS, 1849 C St., N.W., Washington, D.C. 20240.

FOR OFFICIAL USE ONLY

RECEIVED  
MAY STATE OFFICE  
2011 APR 11 A 7:56  
HOENEX, ARIZONA



Pajarito Mining Company  
 323 W. Walnut St.  
 Nogales, AZ 85621 (520) 287-6001

August 6, 2011

Dear Sir:

Enclosed is Maintenance Fee Waiver  
 Certification for assessment year 2012  
 plus Return Postage for the copy of  
 Received by B.L.M. Stamped Maintenance  
 Fee Waiver Certification, for our records.

2402211

: check 1040 - \$ 5.00  
 postage + Handling.

Sincerely,  
 Sergio A. Mestas  
 CEO. P.M.C.

RECEIVED:  
 BLM AZ STATE OFFICE  
 2011 AUG 11 A 555  
 PHOENIX, ARIZONA

United States Department of the Interior  
 Bureau of Land Management  
 LANDS/RECREATION & PLANNING  
 ONE N CENTRAL AVE  
 PHOENIX, AZ 85004 -2203  
 Phone: 602-417-9200

Receipt

No:

2402211

<b>Transaction #:</b> 2477426	
<b>Date of Transaction:</b> 08/11/2011	
<b>CUSTOMER:</b>	
PAJARITO MINING CO 323 W WALNUT ST NOGALES, AZ 85621-2628 US	

LINE #	QTY	DESCRIPTION	REMARKS	UNIT PRICE	TOTAL
1	1.00	LOCATABLE MINERALS / MINING CLAIMS-NOT NEW-UNADJUD, ONE AUTH NO. ONLY / MINING CLAIM MONEY RECEIVED CASES: AMC93366/\$5.00	WAV	- n/a -	5.00
<b>TOTAL:</b>					<b>\$5.00</b>

PAYMENT INFORMATION					
1	AMOUNT:	5.00	POSTMARKED:	08/09/2011	
	TYPE:	CHECK	RECEIVED:	08/11/2011	
	CHECK NO:	1040			
	NAME:	PAJARITO MINING CO 323 W WALNUT ST NOGALES AZ 85621-2628 US			

REMARKS
PLEASE USE CURRENT FORM/WAIVER FOR NEXT FILING SEASON - THANK YOU!

This receipt was generated by the automated BLM Collections and Billing System and is a paper representation of a portion of the official electronic record contained therein.

ENTERED INTO COMPUTER  
12-20-10 cm



2010 9113  
Page 1  
Requested By: PAJARITO MINING CO  
SUZANNE SAINZ, RECORDER  
SANTA CRUZ COUNTY, ARIZONA  
11-23-2010 02:06 PM Recording Fee \$19.00

RECEIVED  
BLM AZ STATE OFFICE

2010 DEC -8 A 9:27

Amc 93366 Amc 104766  
Amc 104463 Amc 100784  
Amc 87936

Return Document to: PHOENIX, ARIZONA

For BLM Use Only

A3850-1(JULY 1992)

Pajarito Mining Co.  
323 W. Walnut St.  
Nogales, Arizona 85621  
Telephone # (520) 287-6001

COUNT:	10	INT:	MLC
AMOUNT:	\$100		
RECEIPT:	3359447		
CHECK NO:	1037		

**AFFIDAVIT OF PERFORMANCE OF ANNUAL WORK**

Also fill in ITEMS 1 through 9 and the reverse side of this document.

**NOTICE OF INTENTION TO HOLD**

I intend to hold the claims(s)/site(s) listed on the reverse side of this document for the calendar year 20\_\_\_\_.  
Also fill in ITEMS 1 through 4 and ITEM 9.

NOTICES OF INTENTION TO HOLD ARE FOR MILL SITES AND TUNNEL SITES OR FOR MINING CLAIMS WHEN ASSESSMENT WORK HAS NOT BEEN DONE, REGARDLESS OF WHETHER THE ANNUAL ASSESSMENT HAS BEEN SUSPENDED, DEFERRED, OR NOT YET ACCRUED. THE FILING OF A NOTICE OF INTENTION TO HOLD SHALL NOT RELIEVE THE OWNER OF COMPLYING WITH FEDERAL AND STATE LAWS PERTAINING TO THE PERFORMANCE OF ANNUAL ASSESSMENT WORK. NOTICES OF INTENTION TO HOLD FOR MILL SITES OR TUNNEL SITES NEED NOT BE COUNTY RECORDED. FOR MINING CLAIMS THE FORM FILED WITH THE BLM MUST BE IDENTICAL TO THE ONE THAT WAS OR WILL BE FILED WITH THE COUNTY.

Evidence of Annual Assessment Work or a Notice of Intention to Hold must be filed each calendar year following the calendar year in which the claim/site was located. **ALL CLAIMS LISTED ON A SINGLE AFFIDAVIT MUST BE CONTIGUOUS.**

1. State of Arizona, County of Santa Cruz ss:
  2. I, (Name) Sergio A. Madril for Pajarito Mining Co.
  3. Reside at (Address) 323 W. Walnut St.
- City Nogales, County Santa Cruz, State Arizona, Zip 85621

being duly sworn, deposes and says that he/she is a citizen of the United States, more than eighteen years of age, that all of the facts set forth in this affidavit/notice, subject to the provisions and penalties of 18 U.S.C. 1001 pertaining to the filing of false, fictitious, or fraudulent statements with the United States, are true and correct according to the best of my knowledge, information and belief.


4. Owner's Name and Address (If not shown in items 1-3 above) CHECK HERE IF THIS IS A CHANGE OF ADDRESS

5. That I am personally acquainted with the mining claims(s). The work and improvements were made by and at the expense of the owner(s) of said claim(s). Said contiguous group of claims, listed on the reverse side of this document, are situated in the Pajarito Mining District, Santa Cruz County, Arizona.

6. That between the dates starting at 12 o'clock noon on September 1, 2009 And ending at 12 o'clock noon on September 1, 2010 at least \$ 1,000.00 Dollars worth of work and improvements were done and performed upon said claim(s) or upon one or more of a contiguous group of claims for the benefit of all, or wholly or partly outside of a contiguous group of claims for the benefit of all, not including the location work.

7. That the following persons were employed to perform the work and improvements described herein S. A. Madril- Armando Madril-Alex Madril-Jesus Garcia-Jesus Garcia Jr Chui's nephew-Bill Gerveles-Pete Gianakos-Geologist Jim Espinola.....
8. That the work and improvements performed were: Financing of Mining Project-Geological Studies. 3 Day geological evaluation of mining properties for the financial development of the mining properties.

9. Dated: 11-23-2010 Signature: Sergio A. Madril



SUBSCRIBED AND SWORN TO before me, a Notary Public, this 23rd day of November, 2010  
 by Sergio A. Madril  
 Notary Public Ana Chavez  
 MY COMMISSION EXPIRES 7-7-13

If the claims/sites have consecutive BLM#s and are in the same Township, Range and Section(s), they may be listed as follows:

SAMPLE 1 - 10	A MC 19640 - 49	DKT/Pg 1025/1-10 RECORDING #9106173-82	4N	20W	36
CLAIM/SITE NAME	SERIAL NUMBER	DKT/Pg or Recording # Of ORIGINAL LOCATION NOTICE	TWN SHP	RNG	SEC(S)
1. Morning Glory # 1	AMC 93366	271-278	23S.	12E.	34
2. Morning Glory # 9	AMC 104464	279-20	23S.	12E.	34
3. Morning Glory # 10	AMC 104465	279-21	23S.	12E.	34
4. Morning Glory # 11	AMC 104772	280-316	23S.	12E.	34
5. Morning Glory # 12	AMC 104773	280-317	23S.	12E.	34
6. Sunset # 1	AMC 87936	263-516	24S.	12E.	3
7. Sunset # 2	AMC 104777	280-321	24 S.	12E.	3
8. St. Patrick # 3	AMC 104468	279-24	24S.	12E.	3
9. St. Patrick # 4	AMC 104469	279-25	24S.	12E.	3
10. White Oak # 1	AMC 100784	276-121	24S.	12E.	2

**FILE WITH: BUREAU OF LAND MANAGEMENT, 222 NORTH CENTRAL AVENUE, PHOENIX, ARIZONA 85004-2203 and the respective county recorder, ON OR BEFORE DECEMBER 30th (NOT THE 31st). BLM requires a \$5.00 nonrefundable service charge for each mining claim, mill site or tunnel site.**

This form is for the purpose of complying with the laws of the United States Department of the Interior, Bureau of Land Management and the State of Arizona pertaining to assessment work and/or notice of intention to hold. 30 U.S.C. 28, 43 CFR 3833.2, ARS 27-208. Subject to Paperwork Reduction Act and Privacy Act statements available at the BLM AZ State Office. This form is not copyrighted. It may be reproduced without restriction.

**For BLM Use Only**

RECEIVED  
BLM AZ STATE OFFICE  
2010 DEC - 8 A 9: 27  
PHOENIX, ARIZONA



*Pajarito Mining Company*  
323 W. Walnut St.  
Nogales, AZ 85621 (520) 287-6001

November 20, 2010

Dear Sir:

Enclosed is Affidavit of Performance of Annual Work 2010.  
Enclosed is check # 1037 for Service Charge Fee's \$100.00.  
Enclosed is check # 1038 for postage for return of receipt  
and BLM Stamped of Affidavit of Performance of Annual Work,  
for our records. \$ 5.00.

Sincerely,

*Sergio A. Madril*

Sergio A. Madril ( Pajarito Mining Company )

RECEIVED  
BLM AZ STATE OFFICE  
20 DEC - 8 A 9:27  
PHOENIX, ARIZONA

**United States Department of the Interior**  
**Bureau of Land Management**  
 LANDS/RECREATION & PLANNING  
 ONE N CENTRAL AVE  
 PHOENIX, AZ 85004 -2203  
 Phone:

Receipt

No: 2259447

<b>Transaction #:</b> 2330797	
<b>Date of Transaction:</b> 12/08/2010	
<b>CUSTOMER:</b>	
PAJARITO MINING CO 323 W WALNUT ST NOGALES, AZ 85621-2628 US	

LINE #	QTY	DESCRIPTION	REMARKS	UNIT PRICE	TOTAL
1	1.00	IAC PRODUCTS / SERVICE/ADMIN CHARGES / MAILING COSTS / POSTAGE		5.00	5.00
2	1.00	LOCATABLE MINERALS / MINING CLAIMS-NOT NEW-UNADJUD, ONE AUTH NO. ONLY / MINING CLAIM MONEY RECEIVED CASES: AMC93366/\$100.00	POL 2010/10	- n/a -	100.00
<b>TOTAL:</b>					<b>\$105.00</b>

PAYMENT INFORMATION			
1	AMOUNT:	100.00	POSTMARKED: 12/03/2010
	TYPE:	CHECK	RECEIVED: 12/08/2010
	CHECK NO:	1037	
	NAME:	PAJARITO MINING CO 323 W WALNUT ST NOGALES AZ 85621-2628 US	
2	AMOUNT:	5.00	POSTMARKED: 12/03/2010
	TYPE:	CHECK	RECEIVED: 12/08/2010
	CHECK NO:	1038	
	NAME:	PAJARITO MINING CO 323 W WALNUT ST NOGALES AZ 85621-2628 US	

REMARKS

This receipt was generated by the automated BLM Collections and Billing System and is a paper representation of a portion of the official electronic record contained therein.

UNITED STATES  
DEPARTMENT OF THE INTERIOR  
BUREAU OF LAND MANAGEMENT

MAINTENANCE FEE WAIVER CERTIFICATION

SEE INSTRUCTIONS ON REVERSE

Amc 93366

104463

104766

87936

100784

FORM APPROVED  
OMB NO. 1004-0114

Expires: December 31, 2002

126  
10

- This small miner waiver is filed for the assessment year beginning at noon on September 1, 2010 and ending at noon on September 1, 2011.
- The undersigned and all related parties owned ten or fewer mining claims, mill, or tunnel sites located and maintained on Federal lands in the United States of America on September 1, 2010.
- The undersigned have performed the assessment work required by law for each mining claim listed prior to filing this waiver and understand that by filing this form; an affidavit of assessment work must be recorded by the December 30th following the filing of this waiver.
- The undersigned understand that if the assessment work obligation has not yet come due under 30 U.S.C. 28 (for those claims in their first assessment year only); a notice of intent to hold reciting this condition must be recorded by the December 30th following the filing of this waiver.
- The undersigned understand that mill and tunnel sites may also be listed upon this waiver and be waived from payment of the maintenance fee; and that a notice of intent to hold for these sites is required to be recorded by the December 30th immediately following the filing of this waiver.
- The undersigned understand and acknowledge that pursuant to 43 U.S.C. 1212 and 18 U.S.C. 1001; the filing or recording of a false, fictitious, or fraudulent document with the Bureau of Land Management may result in a fine of up to \$250,000, a prison term not to exceed five years, or both.
- The mining claims, mill or tunnel sites for which this waiver from payment of the maintenance fees is requested are:

CLAIM OR SITE NAME	BLM RECORDATION SERIAL NUMBER
1. Morning Glory #1	93366
2. Morning Glory #9	104464
3. Morning Glory # 10	104465
4. Morning Glory # 11	104772
5. Morning Glory # 12	104773
6. Sunset # 1	87936
7. Sunset # 2	104777
8. St. Patricks # 3	104468
9. St. Patricks # 4	104469
10. White Oak # 1	100784

RECEIVED  
BLM AZ STATE OFFICE  
2010 JUL 27 A 10:30  
PHOENIX, ARIZONA

The owner(s) (claimants) of the above mining claims and sites are:

Sergio A. Madril Jr. for Pajarito Mining Co.  
(Owner's Name - Please Print)

Sergio A. Madril 7-22-10  
(Owner's Signature)

323 W. Walnut St.  
(Street or P.O. Box)

Nogales, Arizona 85621  
(City) (State) (Zip Code)

Armando V. Madril  
(Owner's Name - Please Print)

Armando V. Madril 7-22-10  
(Owner's Signature)

627 Camino Arvizu  
(Street or P.O. Box)

Rio Rico, Arizona 85648  
(City) (State) (Zip Code)

(Owner's Name - Please Print)

(Owner's Signature)

(Street or P.O. Box)

(City) (State) (Zip Code)

ENTERED INTO COMPUTER

AUG 30 2010 PB



(Owner's Name - Please Print)	(Owner's Signature)
(Street or P.O. Box)	(City) (State) (Zip Code)
(Owner's Name - Please Print)	(Owner's Signature)
(Street or P.O. Box)	(City) (State) (Zip Code)
(Owner's Name - Please Print)	(Owner's Signature)
(Street or P.O. Box)	(City) (State) (Zip Code)
(Owner's Name - Please Print)	(Owner's Signature)
(Street or P.O. Box)	(City) (State) (Zip Code)

**INSTRUCTIONS**

1. This certification is made under the provisions of § 1744 of Title 43 and § 28-28k of Title 30 of the United States Code; and the regulations thereunder (43 CFR Part 3830).
2. The claimant(s) must fill in the dates in paragraph 1 for the beginning and ending of the assessment year for which this waiver is sought.
3. The claimant(s) must fill in the date in paragraph 2 for the beginning of the assessment year for which this waiver is sought.
4. All claim and site names and Bureau of Land Management (BLM) serial numbers must be listed for the mining claims, mill sites, and tunnel sites for which the waiver is sought.
5. All owners of the mining claims, mill sites, and tunnel sites and their addresses must be given.
6. This waiver form must be signed by all the claimants or their designated agent, in original form. If an agent is designated, a notarized designation of agent, signed by all of the claimants with proper address given, must be submitted with this waiver.
7. This form must be filed no later than September 1st for the upcoming assessment year in the BLM State Office where the mining claims or sites are recorded, or the waiver cannot be granted by the BLM. (Example: to obtain a waiver for the assessment year 2000, which begins at noon on September 1, 1999, you must qualify for and file for a waiver no later than September 1, 1999 in the proper BLM State Office).
8. For all mining claims which require assessment work, you must record an affidavit of labor on or before the December 30th immediately following the filing of this waiver. For all other mining claims or sites waived, you must record a notice of intent to hold on or before the December 30th immediately following the filing of this waiver.
9. Mill and tunnel sites may also be listed upon this waiver and be waived from payment of the maintenance fee. A notice of intent to hold for these sites is required to be filed by the December 30th following the filing of this waiver.

**NOTICE/BURDEN HOURS STATEMENT**

The Privacy Act of 1974, as amended, and the regulation in 43 CFR 2.48(d) provide that you be furnished the following information in connection with the information required by this certification of waiver from rental fees.

**AUTHORITY:** 30 U.S.C. 28-28k; 43 U.S.C. 1201, 1457, 1740, and 1744; and 43 CFR 3830.

**PRINCIPLE PURPOSE:** This information is to be used to verify that the owner(s) (claimants) of a mining claim has complied with 30 U.S.C. 28f and is entitled to perform assessment work in lieu of paying the maintenance fee for the mining claims listed on this form.

**ROUTINE USE:** (1) Adjudication of the claimant(s) certification of waiver from paying the maintenance fee otherwise required by 30 U.S.C. 28f. (2) Disclosure may be made to appropriate Federal agencies when location is made within the agency's geographic area of responsibility. (3) Information from the record and/or the record will be transferred to the appropriate Federal, State, or local agency, or a member of the public in response to a specific request for pertinent information. (4) Information may also be provided to the Department of Justice or in a proceeding before a court or adjudicative body; or to Federal, State, local or foreign agencies when needed for enforcement of civil or criminal codes or applicable regulations concerning title rights upon the public land.

**EFFECT OF NOT PROVIDING INFORMATION:** Disclosure of this information is required by 30 U.S.C. 28f and 43 CFR Part 3830 for those qualified claimants wishing to take the small miner waiver allowed. Failure to supply the information required in this form to support the claimants certification of waiver from payment of the otherwise required maintenance fees will result in the waiver being disallowed and the mining claims subject to forfeiture by BLM under 30 U.S.C. 28i.

The Paperwork Reduction Act of 1995 requires us to inform you that: This information is being collected to allow the BLM to determine if you qualify for a waiver from the payment of \$100 per mining claim or site maintenance fee established in 30 U.S.C. 28f and the implementing regulations at 43 CFR 3830. A response to this request is required in accordance with the statute to obtain your benefit.

BLM would like you to know that you do not have to respond to this, or any other, Federal agency-sponsored information collection unless it displays a currently valid OMB control number.

Public reporting burden for this form is estimated to average 8 minutes (0.133 hours) per response, including time to review instructions, gathering and maintaining data, and completing and reviewing the form. Direct comments regarding this burden estimate, or any other aspect of this form, to the U.S. Department of the Interior, Bureau of Land Management, (1004-0114) Bureau Clearance Officer (WO-630), Mail Stop 401 LS, 1849 C St., N.W., Washington, D.C. 20240.

**FOR OFFICIAL USE ONLY**




*Pajarito Mining Company*  
*323 W. Walnut St.*  
*Nogales, AZ 85621*

July 20, 2010

Dear Sir:

Enclosed is Maintenance Fee Fee Waiver certification for Assessment Year 2011. Plus, \$5.00 to cover return postage and handling of copy of Received by BLM Stamped Maintenance Fee Waiver Certification for our records.

Sincerely,

  
\_\_\_\_\_

Sergio A. Madril (President)

PHOENIX, ARIZONA

2010 JUL 21 A 10:30

RECEIVED  
BLM AZ STATE OFFICE

**United States Department of the Interior**  
**Bureau of Land Management**  
 LANDS/RECREATION & PLANNING  
 ONE N CENTRAL AVE  
 PHOENIX, AZ 85004 -2203  
 Phone:

Receipt

No: 2178471

<b>Transaction #:</b> 2248031
<b>Date of Transaction:</b> 07/27/2010

LINE #	QTY	DESCRIPTION	REMARKS	UNIT PRICE	TOTAL
1	1.00	IAC PRODUCTS / SERVICE/ADMIN CHARGES / MAILING COSTS / POSTAGE	AMC93366	- n/a -	5.00
<b>TOTAL:</b>					<b>\$5.00</b>

PAYMENT INFORMATION					
1	AMOUNT:	5.00	POSTMARKED:	07/22/2010	
	TYPE:	CHECK	RECEIVED:	07/27/2010	
	CHECK NO:	1036			
	NAME:	PAJARITO MINING CO 323 W WALNUT ST NOGALES AZ 85621			

<b>REMARKS</b>	

This receipt was generated by the automated BLM Collections and Billing System and is a paper representation of a portion of the official electronic record contained therein.



Pajarito Mining Company  
 323 W. Walnut St.  
 Nogales, AZ 85621 (520) 287-6001

AMC 93366  
 87936  
 100784  
 104463  
 104766

November 20, 2009

Dear Sir:

Enclosed is Affidavit of Performance of Annual Work.  
 2008-2009.

Enclosed is one check for Service Charge Fee \$ 100.00

Enclosed is one check for postage for  
 return of receipt and BLM Stamped of

affidavit of Performance of annual work  
 for our records.

\$ 5.00

PHOENIX, ARIZONA

2009 DEC - 8 A 9: 30

RECEIVED  
 BLM AZ STATE OFFICE

Sincerely,

*Sergio A. Madril*

Sergio A. Madril/Pajarito Mining Co.

ENTERED  
 DEC 31 2009  
 299



Return Document to:

For BLM Use Only

A3850-1(JULY 1992)

Pajarito Mining Co.  
323 W. Walnut St.  
Nogales, Arizona 85621  
 Telephone # (520) 287-6001

COUNT: <u>10</u>	INT: <u>add</u>
AMOUNT: <u>100.00</u>	
RECEIPT: <u>2051027</u>	
CHECK NO: <u>1026</u>	

RECEIVED  
 BLM AZ STATE OFFICE  
 2009 DEC - 8 A 9: 22  
 PHOENIX ARIZONA



**AFFIDAVIT OF PERFORMANCE OF ANNUAL WORK**

Also fill in ITEMS 1 through 9 and the reverse side of this document.



**NOTICE OF INTENTION TO HOLD**

I intend to hold the claims(s)/site(s) listed on the reverse side of this document for the calendar year 20  
 Also fill in ITEMS 1 through 4 and ITEM 9.

NOTICES OF INTENTION TO HOLD ARE FOR MILL SITES AND TUNNEL SITES OR FOR MINING CLAIMS WHEN ASSESSMENT WORK HAS NOT BEEN DONE, REGARDLESS OF WHETHER THE ANNUAL ASSESSMENT HAS BEEN SUSPENDED, DEFERRED, OR NOT YET ACCRUED. THE FILING OF A NOTICE OF INTENTION TO HOLD SHALL NOT RELIEVE THE OWNER OF COMPLYING WITH FEDERAL AND STATE LAWS PERTAINING TO THE PERFORMANCE OF ANNUAL ASSESSMENT WORK. NOTICES OF INTENTION TO HOLD FOR MILL SITES OR TUNNEL SITES NEED NOT BE COUNTY RECORDED. FOR MINING CLAIMS THE FORM FILED WITH THE BLM MUST BE IDENTICAL TO THE ONE THAT WAS OR WILL BE FILED WITH THE COUNTY.

Evidence of Annual Assessment Work or a Notice of Intention to Hold must be filed each calendar year following the calendar year in which the claim/site was located. **ALL CLAIMS LISTED ON A SINGLE AFFIDAVIT MUST BE CONTIGUOUS.**

1. State of Arizona, County of Santa Cruz ss:
2. I, (Name) Sergio A. Madril for Pajarito Mining Co.
3. Reside at (Address) 323 W. Walnut St.  
 City Nogales, County Santa Cruz, State Arizona, Zip 85621

being duly sworn, deposes and says that he/she is a citizen of the United States, more than eighteen years of age, that all of the facts set forth in this affidavit/notice, subject to the provisions and penalties of 18 U.S.C. 1001 pertaining to the filing of false, fictitious, or fraudulent statements with the United States, are true and correct according to the best of my knowledge, information and belief.

4. Owner's Name and Address (If not shown in items 1-3 above) CHECK HERE IF THIS IS A CHANGE OF ADDRESS

5. That I am personally acquainted with the mining claims(s). The work and improvements were made by and at the expense of the owner(s) of said claim(s). Said contiguous group of claims, listed on the reverse side of this document, are situated in the Pajarito Mining District, Santa Cruz County, Arizona.

6. That between the dates starting at 12 o'clock noon on September 1, 20 09 at least \$ 1,000.00 Dollars worth of work and improvements were done and performed upon said claim(s) or upon one or more of a contiguous group of claims for the benefit of all, or wholly or partly outside of a contiguous group of claims for the benefit of all, not including the location work.

7. That the following persons were employed to perform the work and improvements described herein: Sergio A. Madril  
Armando V. Madril-Harold D. Peare-Victor Madril-Jesus "Chui"-Alex Madril-COR Development Group.
8. That the work and improvements performed were: Milling-concentrating-rental land, equipment, water  
Securing Funding and financing for mine development, fuel-vehicle wear and tear maintenance.  
Sampling and assaying, office supplies postage.

9. Dated: 11-25-2009 Signature: Sergio A. Madril

SUBSCRIBED AND SWORN TO before me, a Notary Public, this 25<sup>th</sup> day of November, 2009  
 by Melina Townsend  
 Notary Public State of Arizona  
 MY COMMISSION EXPIRES 7-16-13



If the claims/sites have consecutive BLM#s and are in the same Township, Range and Section(s), they may be listed as follows:


SAMPLE 1 - 10      A MC 19640 - 49      DKT/Pg 1025/1-10      4N      20W      36  
 RECORDING #9106173-82

CLAIM/SITE NAME	SERIAL NUMBER	DKT/Pg or Recording # OF ORIGINAL LOCATION NOTICE	TWN SHP	RNG	SEC(S)
1. Morning Glory # 1	AMC 93366 L	271-278	23S.	12E.	34
104463 2. Morning Glory # 9	AMC 104464	279-20	23S.	12E.	34
3. Morning Glory # 10	AMC 104465	278-21	23S.	12E.	34
104764 4. Morning Glory # 11	AMC 104772	280-316	23S.	12E.	34
5. Morning Glory # 12	AMC 104773	280-317	23S.	12E.	34
6. Sunset # 1	AMC 87936 L	263-516	24S.	12E.	3
7. Sunset # 2	AMC 104777	280-321	24S.	12E.	3
8. St. Patrick # 3	AMC 104468	279-24	24S.	12E.	3
9. St. Patrick # 4	AMC 104469	279-25	24S.	12E.	3
10 White Oak	AMC 100784 L	276-121	24S.	12E.	2

**FILE WITH: BUREAU OF LAND MANAGEMENT, 222 NORTH CENTRAL AVENUE, PHOENIX, ARIZONA 85004-2203 and the respective county recorder, ON OR BEFORE DECEMBER 30th (NOT THE 31st). BLM requires a \$5.00 nonrefundable service charge for each mining claim, mill site or tunnel site.**

This form is for the purpose of complying with the laws of the United States Department of the Interior, Bureau of Land Management and the State of Arizona pertaining to assessment work and/or notice of intention to hold. 30 U.S.C. 28, 43 CFR 3833.2, ARS 27-208. Subject to Paperwork Reduction Act and Privacy Act statements available at the BLM AZ State Office. This form is not copyrighted. It may be reproduced without restriction.

For BLM Use Only



**United States Department of the Interior**  
**Bureau of Land Management**  
 BUSINESS & SUPPORT SVCS DIV  
 ONE N CENTRAL AVE SUITE 800  
 PHOENIX, AZ 85004 -4427  
 Phone: (602) 417-9200

Receipt

No:

2051027

<b>Transaction #:</b> 2116847	
<b>Date of Transaction:</b> 12/10/2009	
<b>CUSTOMER:</b>	PAJARITO MINING CO 323 W WALNUT ST NOGALES, AZ 85621-2628 US

LINE #	QTY	DESCRIPTION	REMARKS	UNIT PRICE	TOTAL
1	1.00	LOCATABLE MINERALS / MINING CLAIMS-NOT NEW-UNADJUD, ONE AUTH NO. ONLY / MINING CLAIM MONEY RECEIVED CASES: AMC93366/\$100.00	POL/10	- n/a -	100.00
2	1.00	IAC PRODUCTS / SERVICE/ADMIN CHARGES / MAILING COSTS / POSTAGE		5.00	5.00
<b>TOTAL:</b>					<b>\$105.00</b>

PAYMENT INFORMATION			
1	AMOUNT:	100.00	POSTMARKED: 12/04/2009
	TYPE:	CHECK	RECEIVED: 12/08/2009
	CHECK NO:	1026	
	NAME:	PAJARITO MINING CO 323 W WALNUT ST NOGALES AZ 85621-2628 US	
2	AMOUNT:	5.00	POSTMARKED: 12/04/2009
	TYPE:	CHECK	RECEIVED: 12/08/2009
	CHECK NO:	1027	
	NAME:	PAJARITO MINING CO 323 W WALNUT ST NOGALES AZ 85621-2628 US	

REMARKS

This receipt was generated by the automated BLM Collections and Billing System and is a paper representation of a portion of the official electronic record contained therein.

UNITED STATES  
DEPARTMENT OF THE INTERIOR  
BUREAU OF LAND MANAGEMENT

MAINTENANCE FEE WAIVER CERTIFICATION

SEE INSTRUCTIONS ON REVERSE

Amc 93366

614

104463  
104766

87936  
100784

TS

FORM APPROVED  
OMB NO. 1004-0114  
Expires: December 31, 2002

- This small miner waiver is filed for the assessment year beginning at noon on September 1, 2009 and ending at noon on September 1, 2010
- The undersigned and all related parties owned ten or fewer mining claims, mill, or tunnel sites located and maintained on Federal lands in the United States of America on September 1, 2009
- The undersigned have performed the assessment work required by law for each mining claim listed prior to filing this waiver and understand that by filing this form; an affidavit of assessment work must be recorded by the December 30th following the filing of this waiver.
- The undersigned understand that if the assessment work obligation has not yet come due under 30 U.S.C. 28 (for those claims in their first assessment year only); a notice of intent to hold reciting this condition must be recorded by the December 30th following the filing of this waiver.
- The undersigned understand that mill and tunnel sites may also be listed upon this waiver and be waived from payment of the maintenance fee; and that a notice of intent to hold for these sites is required to be recorded by the December 30th immediately following the filing of this waiver.
- The undersigned understand and acknowledge that pursuant to 43 U.S.C. 1212 and 18 U.S.C. 1001; the filing or recording of a false, fictitious, or fraudulent document with the Bureau of Land Management may result in a fine of up to \$250,000, a prison term not to exceed five years, or both.
- The mining claims, mill or tunnel sites for which this waiver from payment of the maintenance fees is requested are:

CLAIM OR SITE NAME	BLM RECORDATION SERIAL NUMBER
1. Morning Glory #1	93366 ✓
2. Morning Glory #9	104464 ✓
3. Morning Glory # 10	104465 ✓
4. Morning Glory # 11	104772 ✓
5. Morning Glory # 12	104773 ✓
6. Sunset # 1	87936 ✓
7. Sunset # 2	104777
8. St. Patricks # 3	104468
9. St. Patricks # 4	104469
10. White Oak # 1	100784

The owner(s) (claimants) of the above mining claims and sites are:

Sergio A. Madril Jr. for Pajarito Mining Co.  
(Owner's Name - Please Print)

Sergio A. Madril 8-10-09  
(Owner's Signature)

323 W. Walnut St.  
(Street or P.O. Box)  
Nogales, Arizona 85621  
(City) (State) (Zip Code)

Armando V. Madril For Pajarito Mining Co.  
(Owner's Name - Please Print)

Armando Madril 8-10-09  
(Owner's Signature)

627 Camino Arvizu  
(Street or P.O. Box)  
Rio Rico, Arizona 85648  
(City) (State) (Zip Code)

RECEIVED  
BLM AZ STATE OFFICE  
AUG 13 A 8:27  
PHOENIX, ARIZONA

(Owner's Name - Please Print)

(Owner's Signature)

(Street or P.O. Box)

(City) (State) (Zip Code)

ENTERED INTO COMPUTER

TS 9/22/09



\_\_\_\_\_  
(Owner's Name - Please Print)

\_\_\_\_\_  
(Street or P.O. Box)

---

\_\_\_\_\_  
(Owner's Name - Please Print)

\_\_\_\_\_  
(Street or P.O. Box)

---

\_\_\_\_\_  
(Owner's Name - Please Print)

\_\_\_\_\_  
(Street or P.O. Box)

---

\_\_\_\_\_  
(Owner's Name - Please Print)

\_\_\_\_\_  
(Street or P.O. Box)

\_\_\_\_\_  
(Owner's Signature)

\_\_\_\_\_  
(City)      \_\_\_\_\_  
(State)      \_\_\_\_\_  
(Zip Code)

---

\_\_\_\_\_  
(Owner's Signature)

\_\_\_\_\_  
(City)      \_\_\_\_\_  
(State)      \_\_\_\_\_  
(Zip Code)

---

\_\_\_\_\_  
(Owner's Signature)

\_\_\_\_\_  
(City)      \_\_\_\_\_  
(State)      \_\_\_\_\_  
(Zip Code)

---

\_\_\_\_\_  
(Owner's Signature)

\_\_\_\_\_  
(City)      \_\_\_\_\_  
(State)      \_\_\_\_\_  
(Zip Code)

**INSTRUCTIONS**

1. This certification is made under the provisions of § 1744 of Title 43 and § 28-28k of Title 30 of the United States Code; and the regulations thereunder (43 CFR Part 3830).
2. The claimant(s) must fill in the dates in paragraph 1 for the beginning and ending of the assessment year for which this waiver is sought.
3. The claimant(s) must fill in the date in paragraph 2 for the beginning of the assessment year for which this waiver is sought.
4. All claim and site names and Bureau of Land Management (BLM) serial numbers must be listed for the mining claims, mill sites, and tunnel sites for which the waiver is sought.
5. All owners of the mining claims, mill sites, and tunnel sites and their addresses must be given.
6. This waiver form must be signed by all the claimants or their designated agent, in original form. If an agent is designated, a notarized designation of agent, signed by all of the claimants with proper address given, must be submitted with this waiver.
7. This form must be filed no later than September 1st for the upcoming assessment year in the BLM State Office where the mining claims or sites are recorded, or the waiver cannot be granted by the BLM. (Example: to obtain a waiver for the assessment year 2000, which begins at noon on September 1, 1999, you must qualify for and file for a waiver no later than September 1, 1999 in the proper BLM State Office).
8. For all mining claims which require assessment work, you must record an affidavit of labor on or before the December 30th immediately following the filing of this waiver. For all other mining claims or sites waived, you must record a notice of intent to hold on or before the December 30th immediately following the filing of this waiver.
9. Mill and tunnel sites may also be listed upon this waiver and be waived from payment of the maintenance fee. A notice of intent to hold for these sites is required to be filed by the December 30th following the filing of this waiver.

**NOTICE/BURDEN HOURS STATEMENT**

The Privacy Act of 1974, as amended, and the regulation in 43 CFR 2.48(d) provide that you be furnished the following information in connection with the information required by this certification of waiver from rental fees.

**AUTHORITY:** 30 U.S.C. 28-28k; 43 U.S.C. 1201, 1457, 1740, and 1744; and 43 CFR 3830.

**PRINCIPLE PURPOSE:** This information is to be used to verify that the owner(s) (claimants) of a mining claim has complied with 30 U.S.C. 28f and is entitled to perform assessment work in lieu of paying the maintenance fee for the mining claims listed on this form.

**ROUTINE USE:** (1) Adjudication of the claimant(s) certification of waiver from paying the maintenance fee otherwise required by 30 U.S.C. 28f. (2) Disclosure may be made to appropriate Federal agencies when location is made within the agency's geographic area of responsibility. (3) Information from the record and/or the record will be transferred to the appropriate Federal, State, or local agency, or a member of the public in response to a specific request for pertinent information. (4) Information may also be provided to the Department of Justice or in a proceeding before a court or adjudicative body; or to Federal, State, local or foreign agencies when needed for enforcement of civil or criminal codes or applicable regulations concerning title rights upon the public land.

**EFFECT OF NOT PROVIDING INFORMATION:** Disclosure of this information is required by 30 U.S.C. 28f and 43 CFR Part 3830 for those qualified claimants wishing to take the small miner waiver allowed. Failure to supply the information required in this form to support the claimants certification of waiver from payment of the otherwise required maintenance fees will result in the waiver being disallowed and the mining claims subject to forfeiture by BLM under 30 U.S.C. 28i.

The Paperwork Reduction Act of 1995 requires us to inform you that: This information is being collected to allow the BLM to determine if you qualify for a waiver from the payment of \$100 per mining claim or site maintenance fee established in 30 U.S.C. 28f and the implementing regulations at 43 CFR 3830. A response to this request is required in accordance with the statute to obtain your benefit.

BLM would like you to know that you do not have to respond to this, or any other, Federal agency-sponsored information collection unless it displays a currently valid OMB control number.

Public reporting burden for this form is estimated to average 8 minutes (0.133 hours) per response, including time to review instructions, gathering and maintaining data, and completing and reviewing the form. Direct comments regarding this burden estimate, or any other aspect of this form, to the U.S. Department of the Interior, Bureau of Land Management, (1004-0114) Bureau Clearance Officer (WO-630), Mail Stop 401 LS, 1849 C St., N.W., Washington, D.C. 20240.

**FOR OFFICIAL USE ONLY**



AMC 93366  
 AMC 104463  
 AMC 104766  
 AMC 87936  
 AMC 100784



Pajarito Mining Company  
 323 W. Walnut St.  
 Nogales, AZ 85621 (520) 287-6001

August 10, 2009

Dear Sir:

Enclosed is Maintenance Fee Waiver  
 Certification for Assessment year 2010,  
 plus Return Postage for the copy of  
 Received by B.L.M Stamped Maintenance  
 Fee Waiver Certification, for our records.

Sincerely  
 Sergio A. Mochel  
 CEO P.M.C.

PHOENIX, ARIZONA

2009 AUG 13 A 8:27

RECEIVED  
 BLM AZ STATE OFFICE

**United States Department of the Interior**

**Bureau of Land Management**  
 BUSINESS & SUPPORT SVCS DIV  
 ONE N CENTRAL AVE SUITE 800  
 PHOENIX, AZ 85004 -4427  
 Phone: (602) 417-9200

Receipt

No: 1978234

<b>Transaction #:</b> 2042235	
<b>Date of Transaction:</b> 08/14/2009	
<b>CUSTOMER:</b>	PAJARITO MINING CO 323 W WALNUT ST NOGALES,AZ 85621-2628 US

LINE #	QTY	DESCRIPTION	REMARKS	UNIT PRICE	TOTAL
1	1.00	IAC PRODUCTS / SERVICE/ADMIN CHARGES / MAILING COSTS / POSTAGE		3.00	3.00
2	1.00	LOCATABLE MINERALS / MINING CLAIMS-NOT NEW-UNADJUD,ONE AUTH NO. ONLY / MINING CLAIM MONEY RECEIVED <b>CASES: AMC93366/\$0.00</b>	WAIVER	- n/a -	0.00
<b>TOTAL:</b>					<b>\$3.00</b>

PAYMENT INFORMATION					
1	AMOUNT:	3.00	POSTMARKED:	08/11/2009	
	TYPE:	CHECK	RECEIVED:	08/13/2009	
	CHECK NO:	1019			
	NAME:	PAJARITO MINING CO 323 W WALNUT ST NOGALES AZ 85621-2628 US			

REMARKS

This receipt was generated by the automated BLM Collections and Billing System and is a paper representation of a portion of the official electronic record contained therein.



Requested By: PAJARITO MINING CO  
SUZANNE SAINZ, RECORDER  
SANTA CRUZ COUNTY, ARIZONA AMC 100784  
10-16-2008 03:50 PM Recording Fee \$19.00

AMC 93366  
AMC 104463  
AMC 104766  
AMC 87936

Return Document to:

For BLM Use Only

A3850-1 (JULY 1992)

Pajarito Mining Co.  
323 W. Walnut St.  
Nogales, Arizona 85621  
Telephone # ( 520 ) 287-6001

COUNT: <u>10</u>	INT: <u>SBJ</u>
AMOUNT: <u>100.00</u>	
RECEIPT: <u>1815024</u>	
CHECK NO: <u>1017</u>	

RECEIVED  
BLM AZ STATE OFFICE  
2008 NOV - 3 A 8: 14  
PHOENIX, ARIZONA



### AFFIDAVIT OF PERFORMANCE OF ANNUAL WORK

Also fill in ITEMS 1 through 9 and the reverse side of this document.



### NOTICE OF INTENTION TO HOLD

I intend to hold the claims(s)/site(s) listed on the reverse side of this document for the calendar year 20\_\_\_\_.  
Also fill in ITEMS 1 through 4 and ITEM 9.

NOTICES OF INTENTION TO HOLD ARE FOR MILL SITES AND TUNNEL SITES OR FOR MINING CLAIMS WHEN ASSESSMENT WORK HAS NOT BEEN DONE, REGARDLESS OF WHETHER THE ANNUAL ASSESSMENT HAS BEEN SUSPENDED, DEFERRED, OR NOT YET ACCRUED. THE FILING OF A NOTICE OF INTENTION TO HOLD SHALL NOT RELIEVE THE OWNER OF COMPLYING WITH FEDERAL AND STATE LAWS PERTAINING TO THE PERFORMANCE OF ANNUAL ASSESSMENT WORK. NOTICES OF INTENTION TO HOLD FOR MILL SITES OR TUNNEL SITES NEED NOT BE COUNTY RECORDED. FOR MINING CLAIMS THE FORM FILED WITH THE BLM MUST BE IDENTICAL TO THE ONE THAT WAS OR WILL BE FILED WITH THE COUNTY.

Evidence of Annual Assessment Work or a Notice of Intention to Hold must be filed each calendar year following the calendar year in which the claim/site was located. **ALL CLAIMS LISTED ON A SINGLE AFFIDAVIT MUST BE CONTIGUOUS.**

1. State of Arizona, County of Santa Cruz ss:
2. I, (Name) Sergio A. Madril for Pajarito Mining Co.
3. Reside at (Address) 323 W. Walnut St.

City Nogales, County Santa Cruz, State Arizona, Zip 85621

being duly sworn, deposes and says that he/she is a citizen of the United States, more than eighteen years of age, that all of the facts set forth in this affidavit/notice, subject to the provisions and penalties of 18 U.S.C. 1001 pertaining to the filing of false, fictitious, or fraudulent statements with the United States, are true and correct according to the best of my knowledge, information and belief.

4. Owner's Name and Address (If not shown in items 1-3 above) CHECK HERE IF THIS IS A CHANGE OF ADDRESS

5. That I am personally acquainted with the mining claims(s). The work and improvements were made by and at the expense of the owner(s) of said claim(s). Said contiguous group of claims, listed on the reverse side of this document, are situated in the Pajarito Mining District, Santa Cruz County, Arizona.

6. That between the dates starting at 12 o'clock noon on September 1, 2007 And ending at 12 o'clock noon on September 1, 2008 at least \$ 1,000.00 Dollars worth of work and improvements were done and performed upon said claim(s) or upon one or more of a contiguous group of claims for the benefit of all, or wholly or partly outside of a contiguous group of claims for the benefit of all, not including the location work.

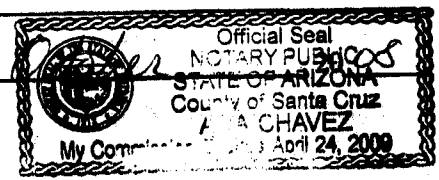
ENTERED INTO COMPUTER  
1/12/09 BS

7. That the following persons were employed to perform the work and improvements described herein: Sergio A. Madril, Harold D. Peare, Armando V. Madril, Victor Madril, Juan Carlos Madril, Juan Armenta, J. Garcia John Mason, Frank Gil, Carlos Campos, Mike Macalahan.

8. That the work and improvements performed were: Milling-concentrating-rental land, equipment, water, Securing Funding and financing for mine development, Fuel-vehicle wear and tear maintenance. Sampling and assaying report. Office supplies-postage.

9. Dated: 10-16-08 Signature: Sergio A. Madril

SUBSCRIBED AND SWORN TO before me, a Notary Public, this 16<sup>th</sup> day of October by Sergio Alfonso Madril Notary Public Ana Chavez MY COMMISSION EXPIRES 4-24-09



If the claims/sites have consecutive BLM#s and are in the same Township, Range and Section(s), they may be listed as follows:

CLAIM/SITE NAME	SERIAL NUMBER	DKT/Pg or Recording # Of ORIGINAL LOCATION NOTICE	TWN SHP	RNG	SEC(S)
SAMPLE 1 - 10	A MC 19640 - 49	DKT/Pg 1025/1-10 RECORDING #9106173-82	4N	20W	36
1. Morning Glory # 1	AMC 93366	271-278	23S	12E	34
2. Morning Glory # 9	AMC 104464	279-20	23S	12E	34
3. Morning Glory # 10	AMC 104465	278-21	23S	12E	34
4. Morning Glory # 11	AMC 104772	280-316	23S	12E	34
5. Morning Glory # 12	AMC 104773	280-317	23S	12E	34
6. Sunset # 1	AMC 87936	263-516	24S	12E	3
7. Sunset # 2	AMC 104777	280-321	24S	12E	3
8. St. Patrick # 3	AMC 104468	279-24	24S	12E	3
9. St. Patrick # 4	AMC 104469	279-25	24S	12E	3
10. White Oak	AMC 100784	276-121	24S	12E	2

**FILE WITH: BUREAU OF LAND MANAGEMENT, 222 NORTH CENTRAL AVENUE, PHOENIX, ARIZONA 85004-2203 and the respective county recorder, ON OR BEFORE DECEMBER 30th (NOT THE 31st). BLM requires a \$5.00 nonrefundable service charge for each mining claim, mill site or tunnel site.**

This form is for the purpose of complying with the laws of the United States Department of the Interior, Bureau of Land Management and the State of Arizona pertaining to assessment work and/or notice of intention to hold. 30 U.S.C. 28, 43 CFR 3833.2, ARS 27-208. Subject to Paperwork Reduction Act and Privacy Act statements available at the BLM AZ State Office. This form is not copyrighted. It may be reproduced without restriction.

For BLM Use Only

RECEIVED  
BLM AZ STATE OFFICE

2008 NOV - 3 A 8: 13

PHOENIX, ARIZONA



Pajarito Mining Company  
323 W. Walnut St.  
Nogales, AZ 85621 (520) 287-6001

10-27-08

Dear Sir:

Enclosed is check # 1017, for \$ 100.00,  
for service charges.

Please, return envelop + postage for  
return of receipt and B.L.M. stamps of  
received affidavit of Performance of Annual Work.

Sincerely

Sergio A. Madry

RECEIVED  
BLM AZ STATE OFFICE  
2008 NOV - 3 A 8: 08  
PHOENIX, ARIZONA

**United States Department of the Interior**  
**Bureau of Land Management**  
 BUSINESS & SUPPORT SVCS DIV  
 ONE N CENTRAL AVE SUITE 800  
 PHOENIX, AZ 85004 -4427  
 Phone: (602) 417-9200

Receipt

No: 1815024

<b>Transaction #:</b> 1873689	
<b>Date of Transaction:</b> 11/06/2008	
<b>CUSTOMER:</b>	PAJARITO MINING CO 323 W WALNUT ST NOGALES, AZ 85621-2628 US

LINE #	QTY	DESCRIPTION	REMARKS	UNIT PRICE	TOTAL
1	1.00	LOCATABLE MINERALS / MINING CLAIMS-NOT NEW-UNADJUD, ONE AUTH NO. ONLY / MINING CLAIM MONEY RECEIVED <b>CASES: AMC93366/\$100.00</b>	POL	- n/a -	100.00
<b>TOTAL:</b>					<b>\$100.00</b>

PAYMENT INFORMATION					
1	AMOUNT:	100.00	POSTMARKED:	10/27/2008	
	TYPE:	CHECK	RECEIVED:	11/03/2008	
	CHECK NO:	1017			
	NAME:	PAJARITO MINING CO. 323 W WALNUT ST NOGALES AZ 85621-2628 US			

REMARKS

This receipt was generated by the automated BLM Collections and Billing System and is a paper representation of a portion of the official electronic record contained therein.

UNITED STATES  
DEPARTMENT OF THE INTERIOR  
BUREAU OF LAND MANAGEMENT

MAINTENANCE FEE WAIVER CERTIFICATION

SEE INSTRUCTIONS ON REVERSE

ENTERED INTO COMPUTER

8/6/08 Dgg

AMC 13366  
AMC 87936  
AMC 100784  
AMC 104463  
AMC 104766

(46)

FORM APPROVED  
OMB NO. 1004-0114  
Expires: December 31, 2002

- This small miner waiver is filed for the assessment year beginning at noon on September 1, 2008 and ending at noon on September 1, 2009.
- The undersigned and all related parties owned ten or fewer mining claims, mill, or tunnel sites located and maintained on Federal lands in the United States of America on September 1, 2008
- The undersigned have performed the assessment work required by law for each mining claim listed prior to filing this waiver and understand that by filing this form; an affidavit of assessment work must be recorded by the December 30th following the filing of this waiver.
- The undersigned understand that if the assessment work obligation has not yet come due under 30 U.S.C. 28 (for those claims in their first assessment year only); a notice of intent to hold reciting this condition must be recorded by the December 30th following the filing of this waiver.
- The undersigned understand that mill and tunnel sites may also be listed upon this waiver and be waived from payment of the maintenance fee; and that a notice of intent to hold for these sites is required to be recorded by the December 30th immediately following the filing of this waiver.
- The undersigned understand and acknowledge that pursuant to 43 U.S.C. 1212 and 18 U.S.C. 1001; the filing or recording of a false, fictitious, or fraudulent document with the Bureau of Land Management may result in a fine of up to \$250,000, a prison term not to exceed five years, or both.
- The mining claims, mill or tunnel sites for which this waiver from payment of the maintenance fees is requested are:

CLAIM OR SITE NAME	BLM RECORDATION SERIAL NUMBER
1. Morning Glory #1	93366
2. Morning Glory #9	104464
3. Morning Glory #10	104465
4. Morning Glory #11	104772
5. Morning Glory #12	104773
6. Sunset #1	87936
7. Sunset #2	104777
8. St. Patricks #3	104468
9. St. Patricks #4	104469
10. White Oak #1	100784

The owner(s) ( ) of the above mining claims and sites are:

Sergio A. Madril jr. for Pajarito Mining Co.  
(Owner's Name - Please Print)

323 W. Walnut St.

(Street or P.O. Box)

Nogales, Arizona 85621

(City)

(State)

(Zip Code)

Armando V. Madril for Pajarito Mining Co.  
(Owner's Name - Please Print)

627 Camino Arvizu St.

(Street or P.O. Box)

Rio Rico, Arizona 85648

(City)

(State)

(Zip Code)

(Owner's Name - Please Print)

(Street or P.O. Box)

(City)

(State)

(Zip Code)

(Continued on reverse)

Sergio A. Madril Jr.  
(Owner's Signature)

Sergio A. Madril Jr.

7-21-08

Armando V. Madril  
(Owner's Signature)

Armando V. Madril

7-21-08

PHOENIX, ARIZONA

2008 AUG - 1 A 7 08

RECEIVED  
BLM, AZ STATE OFFICE



(Owner's Name - Please Print)

(Owner's Signature)

(Street or P.O. Box)

(City) (State) (Zip Code)

(Owner's Name - Please Print)

(Owner's Signature)

(Street or P.O. Box)

(City) (State) (Zip Code)

(Owner's Name - Please Print)

(Owner's Signature)

(Street or P.O. Box)

(City) (State) (Zip Code)

(Owner's Name - Please Print)

(Owner's Signature)

(Street or P.O. Box)

(City) (State) (Zip Code)

INSTRUCTIONS

- 1. This certification is made under the provisions of § 1744 of Title 43 and § 28-28k of Title 30 of the United States Code; and the regulations thereunder (43 CFR Part 3830).
- 2. The claimant(s) must fill in the dates in paragraph 1 for the beginning and ending of the assessment year for which this waiver is sought.
- 3. The claimant(s) must fill in the date in paragraph 2 for the beginning of the assessment year for which this waiver is sought.
- 4. All claim and site names and Bureau of Land Management (BLM) serial numbers must be listed for the mining claims, mill sites, and tunnel sites for which the waiver is sought.
- 5. All owners of the mining claims, mill sites, and tunnel sites and their addresses must be given.
- 6. This waiver form must be signed by all the claimants or their designated agent, in original form. If an agent is designated, a notarized designation of agent, signed by all of the claimants with proper address given, must be submitted with this waiver.

- 7. This form must be filed no later than September 1st for the upcoming assessment year in the BLM State Office where the mining claims or sites are recorded, or the waiver cannot be granted by the BLM. (Example: to obtain a waiver for the assessment year 2000, which begins at noon on September 1, 1999, you must qualify for and file for a waiver no later than September 1, 1999 in the proper BLM State Office).
- 8. For all mining claims which require assessment work, you must record an affidavit of labor on or before the December 30th immediately following the filing of this waiver. For all other mining claims or sites waived, you must record a notice of intent to hold on or before the December 30th immediately following the filing of this waiver.
- 9. Mill and tunnel sites may also be listed upon this waiver and be waived from payment of the maintenance fee. A notice of intent to hold for these sites is required to be filed by the December 30th following the filing of this waiver.

NOTICE/BURDEN HOURS STATEMENT

The Privacy Act of 1974, as amended, and the regulation in 43 CFR 2.48(d) provide that you be furnished the following information in connection with the information required by this certification of waiver from rental fees.

**AUTHORITY:** 30 U.S.C. 28-28k; 43 U.S.C. 1201, 1457, 1740, and 1744; and 43 CFR 3830.

**PRINCIPLE PURPOSE:** This information is to be used to verify that the owner(s) (claimants) of a mining claim has complied with 30 U.S.C. 28f and is entitled to perform assessment work in lieu of paying the maintenance fee for the mining claims listed on this form.

**ROUTINE USE:** (1) Adjudication of the claimant(s) certification of waiver from paying the maintenance fee otherwise required by 30 U.S.C. 28f. (2) Disclosure may be made to appropriate Federal agencies when location is made within the agency's geographic area of responsibility. (3) Information from the record and/or the record will be transferred to the appropriate Federal, State, or local agency, or a member of the public in response to a specific request for pertinent information. (4) Information may also be provided to the Department of Justice or in a proceeding before a court or adjudicative body; or to Federal, State, local or foreign agencies when needed for enforcement of civil or criminal codes or applicable regulations concerning title rights upon the public land.

**EFFECT OF NOT PROVIDING INFORMATION:** Disclosure of this information is required by 30 U.S.C. 28f and 43 CFR Part 3830 for those qualified claimants wishing to take the small miner waiver allowed. Failure to supply the information required in this form to support the claimants certification of waiver from payment of the otherwise required maintenance fees will result in the waiver being disallowed and the mining claims subject to forfeiture by BLM under 30 U.S.C. 28i.

The Paperwork Reduction Act of 1995 requires us to inform you that: This information is being collected to allow the BLM to determine if you qualify for a waiver from the payment of \$100 per mining claim or site maintenance fee established in 30 U.S.C. 28f and the implementing regulations at 43 CFR 3830. A response to this request is required in accordance with the statute to obtain your benefit.

BLM would like you to know that you do not have to respond to this, or any other, Federal agency-sponsored information collection unless it displays a currently valid OMB control number.

Public reporting burden for this form is estimated to average 8 minutes (0.133 hours) per response, including time to review instructions, gathering and maintaining data, and completing and reviewing the form. Direct comments regarding this burden estimate, or any other aspect of this form, to the U.S. Department of the Interior, Bureau of Land Management, (1004-0114) Bureau Clearance Officer (WO-630), Mail Stop 401 LS, 1849 C St., N.W., Washington, D.C. 20240.

FOR OFFICIAL USE ONLY

RECEIVED  
BLM  
AZ STATE OFFICE  
2008  
APR - 1 A 7:08  
PHOENIX, ARIZONA



*Pajarito Mining Company*  
*323 W. Walnut St.*  
*Nogales, AZ 85621 (520) 287-6001*

July 21, 2008

Dear Sir.

Enclosed is Maintenance Fee Waiver Certification for Accessment Year 2009, plus Return Postage for the copy of Recieved by BLM Stamped Maintenance Fee Waiver Certification, for our records.

Sincerely,

A handwritten signature in cursive script, reading "Sergio A. Madril Jr.", is written over a horizontal line. The signature is fluid and appears to be in black ink.

Sergio A. Madril Jr. CEO

RECEIVED  
SANTA RITA  
2008 AUG - 1 A 7: 08  
PHOENIX, ARIZONA



AMC 100784  
 AMC 104463  
 AMC 104766  
 AMC 87936

AMC 93366  
~~AMC 104766~~

Return Document to:

For BLM Use Only

A3850-1(JULY 1992)

Pajarito Mining Company  
323 W. Walnut St.  
Nogales, Arizona 85621  
Telephone # (520) 287-6001

COUNT:	10	INT:	ESG
AMOUNT:	100.00		
RECEIPT:	1587442		
CHECK NO:	1012		

PHOENIX, ARIZONA  
 2007 OCT 17 A 8:15  
 BLM STATE OFFICE



**AFFIDAVIT OF PERFORMANCE OF ANNUAL WORK**

Also fill in ITEMS 1 through 9 and the reverse side of this document.



**NOTICE OF INTENTION TO HOLD**

I intend to hold the claims(s)/site(s) listed on the reverse side of this document for the calendar year 20\_\_\_\_.  
 Also fill in ITEMS 1 through 4 and ITEM 9.

NOTICES OF INTENTION TO HOLD ARE FOR MILL SITES AND TUNNEL SITES OR FOR MINING CLAIMS WHEN ASSESSMENT WORK HAS NOT BEEN DONE, REGARDLESS OF WHETHER THE ANNUAL ASSESSMENT HAS BEEN SUSPENDED, DEFERRED, OR NOT YET ACCRUED. THE FILING OF A NOTICE OF INTENTION TO HOLD SHALL NOT RELIEVE THE OWNER OF COMPLYING WITH FEDERAL AND STATE LAWS PERTAINING TO THE PERFORMANCE OF ANNUAL ASSESSMENT WORK. NOTICES OF INTENTION TO HOLD FOR MILL SITES OR TUNNEL SITES NEED NOT BE COUNTY RECORDED. FOR MINING CLAIMS THE FORM FILED WITH THE BLM MUST BE IDENTICAL TO THE ONE THAT WAS OR WILL BE FILED WITH THE COUNTY.

Evidence of Annual Assessment Work or a Notice of Intention to Hold must be filed each calendar year following the calendar year in which the claim/site was located. **ALL CLAIMS LISTED ON A SINGLE AFFIDAVIT MUST BE CONTIGUOUS.**

1. State of Arizona, County of Santa Cruz ss:
2. I, (Name) Sergio A. Madril-For Pajarito Mining Co.
3. Reside at (Address) 323 W. Walnut St.  
 City Nogales, County Santa Cruz, State Arizona, Zip 85621

being duly sworn, deposes and says that he/she is a citizen of the United States, more than eighteen years of age, that all of the facts set forth in this affidavit/notice, subject to the provisions and penalties of 18 U.S.C. 1001 pertaining to the filing of false, fictitious, or fraudulent statements with the United States, are true and correct according to the best of my knowledge, information and belief.

4. Owner's Name and Address (If not shown in items 1-3 above) CHECK HERE IF THIS IS A CHANGE OF ADDRESS

5. That I am personally acquainted with the mining claims(s). The work and improvements were made by and at the expense of the owner(s) of said claim(s). Said contiguous group of claims, listed on the reverse side of this document, are situated in the Pajarito Mining District, Santa Cruz County, Arizona.

6. That between the dates starting at 12 o'clock noon on September 1, 2006 And ending at 12 o'clock noon on September 1, 2007 at least \$ 1,000.00 Dollars worth of work and improvements were done and performed upon said claim(s) or upon one or more of a contiguous group of claims for the benefit of all, or wholly or partly outside of a contiguous group of claims for the benefit of all, not including the location work.

SPS 10/19/07

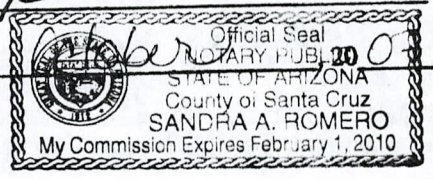
7. That the following persons were employed to perform the work and improvements described herein: S.A. Madril Jr.

S.L. Madril-Armando V. Madril-Jose Gonzalez-Harold D. Peare-Enrique Ramos-  
Juan Carlos Madril-Jesus Garcia-Tony ElMarro.Victor Madril

8. That the work and improvements performed were: Milling, concentrating, smelting of ore. rental  
land-equipment-water. Securing funding and financing for mine development.Road repair.  
Repair water gutter on mine road, food-fuels-vehicle wear and tear maintenance.  
Sampling and assaying. Office supplies-Postage.

9. Dated: 10-4-07 Signature: Sergio A. Madril

SUBSCRIBED AND SWORN TO before me, a Notary Public, this 4 day of October  
 by Sergio Madril Pajarito Mining Co.  
 Notary Public Sandra Romero  
 MY COMMISSION EXPIRES 2-1-10



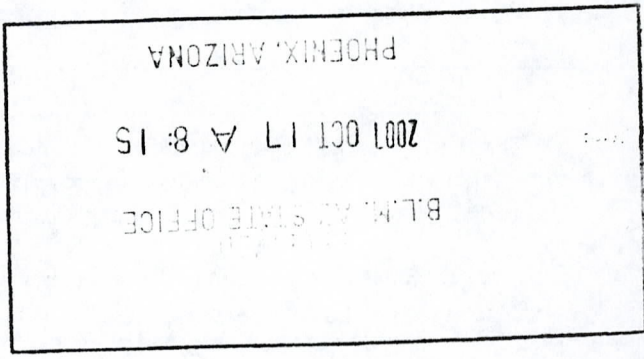
If the claims/sites have consecutive BLM#s and are in the same Township, Range and Section(s), the may be listed as follows:

CLAIM/SITE NAME	SERIAL NUMBER	DKT/Pg or Recording # OF ORIGINAL LOCATION NOTICE	TWN SHP	RNG	SEC(S)
SAMPLE 1 - 10	A MC 19640 - 49	DKT/Pg 1025/1-10 RECORDING #9106173-82	4N	20W	36
1. Morning Glory # 1	AMC 93366	271-278	23S.	12E.	34
2. Morning Glory # 9	AMC 104464	279-20	23S.	12E.	34
3. Morning Glory # 10	AMC 104465	278-21	23S.	12E.	34
4. Morning Glory # 11	AMC 104772	280-316	23S.	12E.	34
5. Morning Glory # 12	AMC 104773	280-317	23S.	12E.	34
6. Sunset # 1	AMC 87936	263-516	24S.	12E.	3
7. Sunset # 2	AMC 104777	280-321	24S.	12E.	3
8. St. Patrick # 3	AMC 104468	279-24	24S.	12E.	3
9. St. Patrick # 4	AMC 104469	279-25	24S.	12E.	3
10. White Oak	AMC 100784	276-121	24S.	12E.	2

**FILE WITH: BUREAU OF LAND MANAGEMENT, 222 NORTH CENTRAL AVENUE, PHOENIX, ARIZONA 85004-2203 and the respective county recorder, ON OR BEFORE DECEMBER 30th (NOT THE 31st). BLM requires a \$5.00 nonrefundable service charge for each mining claim, mill site or tunnel site.**

This form is for the purpose of complying with the laws of the United States Department of the Interior, Bureau of Land Management and the State of Arizona pertaining to assessment work and/or notice of intention to hold. 30 U.S.C. 28, 43 CFR 3833.2, ARS 27-208. Subject to Paperwork Reduction Act and Privacy Act statements available at the BLM AZ State Office. This form is not copyrighted. It may be reproduced without restriction.

**For BLM Use Only**





*Pajarito Mining Company*  
*323 W. Walnut St.*  
*Nogales, AZ 85621 (520) 287-6001*

October 12, 2007

Dear Sir:

Enclosed is Affidavit of Performance of Annual Work, for 2007.  
Also enclosed is postage and return envelop for return of BLM stamped  
Affidavit of Performance of Annual Work 2007, for our records.

Sincerely,

*Sergio A. Madril* 10-12-07

Sergio A. Madril  
Pajarito Mining Co.

PHOENIX, ARIZONA

2007 OCT 17 A 8:16

BLM FIELD OFFICE

**United States Department of the Interior**  
**Bureau of Land Management**  
 BUSINESS & SUPPORT SVCS DIV  
 ONE N CENTRAL AVE SUITE 800  
 PHOENIX, AZ 85004 -4427  
 Phone: (602) 417-9200

Receipt

No: 1587442

<b>Transaction #:</b> 1639616	
<b>Date of Transaction:</b> 10/18/2007	
<b>CUSTOMER:</b>	PAJARITO MINING CO 323 W WALNUT ST NOGALES, AZ 85621

LINE #	QTY	DESCRIPTION	REMARKS	UNIT PRICE	TOTAL
1	1.00	LOCATABLE MINERALS / MINING CLAIMS- NOT NEW-UNADJUD, ONE AUTH NO. ONLY / MINING CLAIM MONEY RECEIVED (455) <b>CASES: AMC93366/\$100.00</b>	POL 2007 (10)	- n/a -	100.00
<b>TOTAL:</b>					<b>\$100.00</b>

PAYMENT INFORMATION			
1	<b>AMOUNT:</b>	\$100.00	<b>POSTMARKED:</b> 10/15/07 0:00
	<b>TYPE:</b>	CHECK	<b>RECEIVED:</b> 10/17/2007
	<b>CHECK NO:</b>	1012	
	<b>NAME:</b>	PAJARITO MINING CO 323 W WALNUT ST NOGALES AZ 85621	

REMARKS

This receipt was generated by the automated BLM Collections and Billing System and is a paper representation of a portion of the official electronic record contained therein.

UNITED STATES  
DEPARTMENT OF THE INTERIOR  
BUREAU OF LAND MANAGEMENT

MAINTENANCE FEE WAIVER CERTIFICATION

SEE INSTRUCTIONS ON REVERSE

110 RF  
AMC 87936  
AMC 100784  
AMC 104766  
FORM APPROVED  
OMB NO. 1004-0114  
Expires: December 31, 2002  
AMC 93366

- This small miner waiver is filed for the assessment year beginning at noon on September 1, 2007 and ending at noon on September 1, 2008
- The undersigned and all related parties owned ten or fewer mining claims, mill, or tunnel sites located and maintained on Federal lands in the United States of America on September 1, 2007
- The undersigned have performed the assessment work required by law for each mining claim listed prior to filing this waiver and understand that by filing this form; an affidavit of assessment work must be recorded by the December 30th following the filing of this waiver.
- The undersigned understand that if the assessment work obligation has not yet come due under 30 U.S.C. 28 (for those claims in their first assessment year only); a notice of intent to hold reciting this condition must be recorded by the December 30th following the filing of this waiver.
- The undersigned understand that mill and tunnel sites may also be listed upon this waiver and be waived from payment of the maintenance fee; and that a notice of intent to hold for these sites is required to be recorded by the December 30th immediately following the filing of this waiver.
- The undersigned understand and acknowledge that pursuant to 43 U.S.C. 1212 and 18 U.S.C. 1001; the filing or recording of a false, fictitious, or fraudulent document with the Bureau of Land Management may result in a fine of up to \$250,000, a prison term not to exceed five years, or both.
- The mining claims, mill or tunnel sites for which this waiver from payment of the maintenance fees is requested are:

CLAIM OR SITE NAME	BLM RECORDATION SERIAL NUMBER
1. Morning Glory #1	93366
2. Morning Glory #9	104464
3. Morning Glory # 10	104465
4. Morning Glory # 11	104772
5. Morning Glory # 12	104773
6. Sunset # 1	87936
7. Sunset # 2	104777
8. St. Patricks # 3	104468
9. St. Patricks # 4	104469
10. White Oak # 1	100784

The owner(s) claimant(s) of the above mining claims and sites are:

**Sergio A. Madril Jr. for Pajarito Mining Co.**  
(Owner's Name - Please Print)

323 W. Walnut St.

(Street or P.O. Box)

Nogales, Arizona 85621

(City)

(State)

(Zip Code)

**Armando V. Madril for Pajarito Mining Co.**  
(Owner's Name - Please Print)

627 Camino Arvizu

(Street or P.O. Box)

Rio Rico, Arizona 85648

(City)

(State)

(Zip Code)

(Owner's Name - Please Print)

(Street or P.O. Box)

(City)

(State)

(Zip Code)

(Continued on reverse)

*Sergio A. Madril Jr.* 8-1-07  
(Owner's Signature)  
Sergio A. Madril Jr.

*Armando V. Madril* 8-1-07  
(Owner's Signature)  
Armando V. Madril

RECEIVED  
BUREAU OF  
AND MANAGEMENT  
2007 AUG 3 P 12:51  
ARIZONA  
STATE OFFICE  
PHOENIX, ARIZONA  
ENTERED IN COMPUTER  
RE 8/8/7

(Owner's Name - Please Print)

(Owner's Signature)

(Street or P.O. Box)

(City)

(State)

(Zip Code)

(Owner's Name - Please Print)

(Owner's Signature)

(Street or P.O. Box)

(City)

(State)

(Zip Code)

(Owner's Name - Please Print)

(Owner's Signature)

(Street or P.O. Box)

(City)

(State)

(Zip Code)

(Owner's Name - Please Print)

(Owner's Signature)

(Street or P.O. Box)

(City)

(State)

(Zip Code)

INSTRUCTIONS

1. This certification is made under the provisions of § 1744 of Title 43 and § 28-28k of Title 30 of the United States Code; and the regulations thereunder (43 CFR Part 3830).
2. The claimant(s) must fill in the dates in paragraph 1 for the beginning and ending of the assessment year for which this waiver is sought.
3. The claimant(s) must fill in the date in paragraph 2 for the beginning of the assessment year for which this waiver is sought.
4. All claim and site names and Bureau of Land Management (BLM) serial numbers must be listed for the mining claims, mill sites, and tunnel sites for which the waiver is sought.
5. All owners of the mining claims, mill sites, and tunnel sites and their addresses must be given.
6. This waiver form must be signed by all the claimants or their designated agent, in original form. If an agent is designated, a notarized designation of agent, signed by all of the claimants with proper address given, must be submitted with this waiver.

7. This form must be filed no later than September 1st for the upcoming assessment year in the BLM State Office where the mining claims or sites are recorded, or the waiver cannot be granted by the BLM. (Example: To obtain a waiver for the assessment year 2000, which begins at noon on September 1, 1999, you must qualify for and file for a waiver no later than September 1, 1999 in the proper BLM State Office).
8. For all mining claims which require assessment work, you must record an affidavit of labor on or before the December 30th immediately following the filing of this waiver. For all other mining claims or sites waived, you must record a notice of intent to hold on or before the December 30th immediately following the filing of this waiver.
9. Mill and tunnel sites may also be listed upon this waiver and be waived from payment of the maintenance fee. A notice of intent to hold for these sites is required to be filed by the December 30th following the filing of this waiver.

NOTICE/BURDEN HOURS STATEMENT

The Privacy Act of 1974, as amended, and the regulation in 43 CFR 2.48(d) provide that you be furnished the following information in connection with the information required by this certification of waiver from rental fees.

**AUTHORITY:** 30 U.S.C. 28-28k; 43 U.S.C. 1201, 1457, 1740, and 1744; and 43 CFR 3830.

**PRINCIPLE PURPOSE:** This information is to be used to verify that the owner(s) (claimants) of a mining claim has complied with 30 U.S.C. 28f and is entitled to perform assessment work in lieu of paying the maintenance fee for the mining claims listed on this form.

**ROUTINE USE:** (1) Adjudication of the claimant(s) certification of waiver from paying the maintenance fee otherwise required by 30 U.S.C. 28f. (2) Disclosure may be made to appropriate Federal agencies when location is made within the agency's geographic area of responsibility. (3) Information from the record and/or the record will be transferred to the appropriate Federal, State, or local agency, or a member of the public in response to a specific request for pertinent information. (4) Information may also be provided to the Department of Justice or in a proceeding before a court or adjudicative body; or to Federal, State, local or foreign agencies when needed for enforcement of civil or criminal codes or applicable regulations concerning title rights upon the public land.

**EFFECT OF NOT PROVIDING INFORMATION:** Disclosure of this information is required by 30 U.S.C. 28f and 43 CFR Part 3830 for those qualified claimants wishing to take the small miner waiver allowed. Failure to supply the information required in this form to support the claimants certification of waiver from payment of the otherwise required maintenance fees will result in the waiver being disallowed and the mining claims subject to forfeiture by BLM under 30 U.S.C. 28l.

The Paperwork Reduction Act of 1995 requires us to inform you that: This information is being collected to allow the BLM to determine if you qualify for a waiver from the payment of \$100 per mining claim or site maintenance fee established in 30 U.S.C. 28f and the implementing regulations at 43 CFR 3830. A response to this request is required in accordance with the statute to obtain your benefit.

BLM would like you to know that you do not have to respond to this, or any other, Federal agency-sponsored information collection unless it displays a currently valid OMB control number.

Public reporting burden for this form is estimated to average 8 minutes (0.133 hours) per response, including time to review instructions, gathering and maintaining data, and completing and reviewing the form. Direct comments regarding this burden estimate, or any other aspect of this form, to the U.S. Department of the Interior, Bureau of Land Management, (1004-0114) Bureau Clearance Officer (WO-630), Mail Stop 401 LS, 1849 C St., N.W., Washington, D.C. 20240.

FOR OFFICIAL USE ONLY



110  
RE

MAINTENANCE FEE PAYMENT WAIVER CERTIFICATION

This small miner waiver is filed to hold the claims/sites listed below for the assessment year beginning at noon on the first September 1 following the official filing of this form with BLM. 2008

The undersigned owner(s) of the mining claims/sites listed below hereby certify under penalty of 18 U.S.C. 1001 and 43 U.S.C. 1212 that:

I/We control, or will control, ten or fewer mining claims/sites located and maintained on Federal land in the United States of America on the August 31 that is one day before the beginning of the assessment year indicated in line one above.

I/We have/will performed/performed assessment work upon the claims listed below for the current assessment year as of the August 31 indicated in line three above. This work meets the requirements of the General Mining Law of 1872, as amended; the Act of August 10, 1993; and the regulations at 43 CFR 3833 and 3850. Such work will be described on our affidavit of labor.

AMC 87936  
AMC 100784  
AMC 104706  
AMC 93366  
AMC 104463

CLAIM NAME	BLM RECORDATION SERIAL NUMBER
1. Morning Glory #1	93366
2. Morning Glory #9	104464
3. Morning Glory #10	104465
4. Morning Glory #11	104772
5. Morning Glory #12	104773
6. Sunset #1	87936
7. Sunset #2	104777
8. St. Patricks #3	104468
9. St. Patricks #4	104469
10. White Oak #1	100784

All owner(s) of the above mining claims and sites are filing for this waiver.

I/We understand and acknowledge that pursuant to 43 U.S.C. 1212 and 18 U.S.C. 1001, the filing of a false, fictitious, or fraudulent document with the Bureau of Land Management may result in a fine of up to \$10,000, a prison term not to exceed five years, or both.

Sergio A. Madril  
(Owner's Name - Please Print)

*Sergio A. Madril* 7-11-07  
(Owner's Signature)

323 W. Walnut St.  
(Street or P.O. Box)

Nogales Arizona 85621  
(City) (State) (Zip Code)

Armando V. Madril  
(Owner's Name - Please Print)

*Armando V. Madril* 7-11-07  
(Owner's Signature)

627 Camimiro Arvizu  
(Street or P.O. Box)

Rio Rico Arizona 85648  
(City) (State) (Zip Code)

(Owner's Name - Please Print)

(Owner's Signature)

(Street or P.O. Box)

(City) (State) (Zip Code)

(Owner's Name - Please Print)

ENTERED IN COMPUTER  
(Owner's Signature)  
*RE* 7/30/07  
(City) (State) (Zip Code)

(Street or P.O. Box)

\_\_\_\_\_  
(Owner's Name - Please Print)

\_\_\_\_\_  
(Street or P.O. Box)

\_\_\_\_\_  
(Owner's Name - Please Print)

\_\_\_\_\_  
(Street or P.O. Box)

\_\_\_\_\_  
(Owner's Name - Please Print)

\_\_\_\_\_  
(Street or P.O. Box)

\_\_\_\_\_  
(Owner's Name - Please Print)

\_\_\_\_\_  
(Street or P.O. Box)

\_\_\_\_\_  
(Owner's Signature)

\_\_\_\_\_  
(City) (State) (Zip Code)

\_\_\_\_\_  
(Owner's Signature)

\_\_\_\_\_  
(City) (State) (Zip Code)

\_\_\_\_\_  
(Owner's Signature)

\_\_\_\_\_  
(City) (State) (Zip Code)

\_\_\_\_\_  
(Owner's Signature)

\_\_\_\_\_  
(City) (State) (Zip Code)

**INSTRUCTIONS**

1. This certification of waiver from payment of maintenance fees is made under the regulations at 43 CFR 3833 and 3850.
2. This waiver must be filed in advance of the assessment year for which a waiver is sought, but in no event be filed later than the August 31st preceding the assessment year for which the waiver is sought.
3. You must still record your affidavit of assessment work for claims listed and/or Notices of Intention to Hold for any sites listed with the BLM by each December 30th, and the local recording office under State law, as in the past.
4. A \$5.00 service charge (recording fee) is required for all sites listed, otherwise a separate notice of intent to hold must be filed by December 30.
5. This waiver must be filed in the BLM State Office where the mining claims are recorded.
6. If the claims and sites are located in more than one State, a separate waiver form must be filed in each State in which they are held. The total number of claims and sites listed on separate waiver forms cannot exceed ten.
7. All claim names and Bureau of Land Management (BLM) serial numbers must be listed for all mining claims and sites for which a waiver is sought.

8. All owners and their addresses must be listed.
9. This waiver form must be signed by all of the owners or their designated agent. If an agent is designated, a statement appointing the agent, signed by all of the owners, must be submitted with this certification, if a designation of agent is not currently on file with the BLM State office where your claims and sites are recorded.
10. Mining claims and sites held by a husband and wife, either jointly or individually, or their children under the age of discretion, shall be counted towards the 10 claim limit. Mining claims and sites held in co-ownership, or by an association of locators, by a partnership, or by a corporation shall be counted towards the 10 claim limit for claimants that have an interest in these entities.
11. Failure to pay the maintenance fee or meet the requirements for waiver from payment of the maintenance fee by any August 31st deadline for the following assessment year shall cause the mining claims and sites to be declared null and void.

**NOTICE/BURDEN HOURS STATEMENT**

The Privacy Act of 1974 and the regulation in 43 CFR 2.48(d) provide that you be furnished the following information in connection with the information required by this certification of exemption from rental fees form.

**AUTHORITY:** 30 U.S.C. 28-28k; 43 U.S.C. 1201, 1740, and 1744; 43 CFR 3833 and 3850.

**PRINCIPLE PURPOSE:** This information is to be used to verify that the owner(s) of a mining claim has complied with the Act of August 10, 1993 (107 Stat. 312), and is entitled to perform assessment work in lieu of paying the maintenance fee for the mining claims listed on this form.

**ROUTINE USE:** (1) Adjudication of the claimant(s) certification of waiver from paying the maintenance fee otherwise required by the Act of August 10, 1993 (107 Stat. 312). (2) Disclosure may be made to appropriate Federal agencies when location is made within the agency's geographic area of responsibility. (3) Information from the record and/or the record will be transferred to the appropriate Federal, State, or local agency, or a member of the public in response to a specific request for pertinent information. (4) Information may also be provided to the Department of Justice or in a proceeding before a court or adjudicative body; or to Federal, State, local or foreign agencies when needed for enforcement of civil or criminal codes or applicable regulations concerning title rights upon the public land.

**EFFECT OF NOT PROVIDING INFORMATION:** Disclosure of this information is required by the Act of August 10, 1993 (107 Stat. 312) and 43 CFR 3833 for those owner(s) wishing to take the small miners waiver allowed under 43 CFR 3833 and 3850. Failure to supply the information required in this form to support the owner(s) certification of waiver from payment of the otherwise required maintenance fees will result in the waiver being disallowed and the mining claims declared null and void by the Bureau of Land Management (BLM).

The Paperwork Reduction Act of 1980 (44 U.S.C. 3501, et seq.) requires us to tell you that:

This information is being collected to allow the BLM to determine if you qualify for a waiver from the payment of \$100 per mining claim maintenance fee established by the Act of August 10, 1993 (107 Stat. 312) and the implementing regulations at 43 CFR 3833 and 3850. A response to this request is required to accordance with the statute (107 Stat. 312) to retain your benefit.

Public reporting burden for this form is estimated to average 8 minutes per response, including time to review instructions, gathering and maintaining data, and completing and reviewing the form. Direct comments regarding this burden estimate, or any other aspect of this form, to the Department of the Interior, Bureau of Land Management, Information Collection Clearance Officer (DW-101) Denver Federal Center, Building 40, P.O. Box 25047, Denver, CO 80225-0047 and the Office of Management and Budget, Paperwork Reduction Project (1004-0114), Washington, D.C. 20503.

BLM would like you to know that you do not have to respond to this, or any other, Federal agency-sponsored information collection unless it displays a currently valid OMB control number.

FOR OFFICIAL USE ONLY

RECEIVED  
BUREAU OF  
LAND MANAGEMENT  
ARIZONA  
STATE OFFICE  
PHOENIX, ARIZONA  
JUL 23 12:31



*Pajarito Mining Company*  
323 W. Walnut St.  
Nogales, AZ 85621 (520) 287-6001

August 1, 2007

Dear Sir:

Enclosed is Maintenance Fee Waiver Certification for Accessment Year 2008. Plus, return postage for the copy of Received by B.L.M. Stamped Maintenance Fee Waiver Certification, for our records.

Sincerely,

*Sergio A. Madril Jr.*

Sergio A. Madril Jr.

ARIZONA  
STATE OFFICE  
PHOENIX, ARIZONA

2007 AUG - 3 P 12:51

RECEIVED  
BUREAU OF  
LAND MANAGEMENT

Suzanne Sainz  
County Recorder



Lupita Martinez  
Chief Deputy

SANTA CRUZ COUNTY RECORDER  
2150 N. Congress Dr., Nogales, Arizona 85621

AMC 93366

AMC 104463

AMC 104766

AMC 87936

AMC 104463

AMC 100784

November 16, 2006

To Whom It May Concern:

This letter is to acknowledge that the County Recorder's Office has received the following document: **Affidavit of Performance**, in the name of **Pajarito Mining Co.** on this date of **October 27, 2006** at **2:15 p.m.**

The County Recorders Office is currently experiencing a back log on the recording of documents and therefore may take approximately six weeks to actually record your document.

  
County Recorder/Recorder Clerk

Ph: (520) 375-7990. TDD (520) 761-7816 Fax: (520) 375-7990

PHOENIX, ARIZONA

2006 NOV 27 P 3:20

RECEIVED  
B.L.M. AZ STATE OFFICE

ENTERED IN COMPUTER

RE 12/1/06

RECORDING FORM

REQUEST OF: Pajarito Mining Co  
C/o Sergio A. Madrid

MAIL TO: 323 W. Walnut St  
Noqales, AZ 85621

CONTACT NUMBERS:

HOME: 520-287-6001

WORK: \_\_\_\_\_

CELL : \_\_\_\_\_

SEQUENTIAL ORDER OF DOCUMENTS (SPECIFY TYPE)

- 1. \_\_\_\_\_
- 2. Affidavit of Performance
- 3. \_\_\_\_\_
- 4. \_\_\_\_\_
- 5. \_\_\_\_\_
- 6. \_\_\_\_\_

IF MORE SPACE IS REQUIRED PLEASE USE THE BACK OF THIS SHEET

DATE: 10-27-04

TIME: 2:15 A.M P.M

CASH: \_\_\_\_\_ CHECK:#  AMT: 14.00

PLEASE COMPLETE TO BETTER ASSIST YOU. DOCUMENTS MUST HAVE RETURN ADDRESSES. IF NOT ACCOMPANIED BY AN AFFIDAVIT OF VALUE, AND EXEMPTION NUMBER IS REQUIRED TO BE ON DOCUMENT.

THANK YOU.

RECEIVED  
B.L.M. AZ STATE OF,  
2006 NOV 27 P 3:  
PHOENIX, ARIZONA



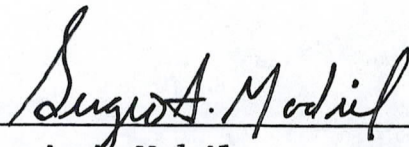
*Pajarito Mining Company*  
323 W. Walnut St.  
Nogales, AZ 85621 (520) 287-6001

October 26, 2006

Dear Sir:

Enclosed is Affidavit of Performance of Annual Work, for 2006.  
Also enclosed is postage and envelop for return of stamped -received affidavit  
for our records.

Sincerely,



Sergio A. Madril  
Pajarito Mining Co.

RECEIVED  
B.L.M. AZ STATE OFFICE  
2006 NOV 27 P 3: 20  
PHOENIX, ARIZONA

CE  
20

RECEIVED  
B.L.M. AZ STATE OFFICE

2006 NOV 27 P 3: 20

Return Document to:

For BLM Use Only

PHOENIX, ARIZONA A3850-1 (JULY 1992)

Pajarito Mining Co.  
323 W. Walnut St.  
Nogales, Arizona 85621  
Telephone # ( 520) 287-6001

COUNT:	<u>10</u>	INT:	<input checked="" type="checkbox"/>
AMOUNT:	<u>100.00</u>		
RECEIPT:			
CHECK NO:	<u>1010</u>		

**AFFIDAVIT OF PERFORMANCE OF ANNUAL WORK**

Also fill in ITEMS 1 through 9 and the reverse side of this document.

**NOTICE OF INTENTION TO HOLD**

I intend to hold the claims(s)/site(s) listed on the reverse side of this document for the calendar year 20\_\_\_\_.  
Also fill in ITEMS 1 through 4 and ITEM 9.

NOTICES OF INTENTION TO HOLD ARE FOR MILL SITES AND TUNNEL SITES OR FOR MINING CLAIMS WHEN ASSESSMENT WORK HAS NOT BEEN DONE, REGARDLESS OF WHETHER THE ANNUAL ASSESSMENT HAS BEEN SUSPENDED, DEFERRED, OR NOT YET ACCRUED. THE FILING OF A NOTICE OF INTENTION TO HOLD SHALL NOT RELIEVE THE OWNER OF COMPLYING WITH FEDERAL AND STATE LAWS PERTAINING TO THE PERFORMANCE OF ANNUAL ASSESSMENT WORK. NOTICES OF INTENTION TO HOLD FOR MILL SITES OR TUNNEL SITES NEED NOT BE COUNTY RECORDED. FOR MINING CLAIMS THE FORM FILED WITH THE BLM MUST BE IDENTICAL TO THE ONE THAT WAS OR WILL BE FILED WITH THE COUNTY.

Evidence of Annual Assessment Work or a Notice of Intention to Hold must be filed each calendar year following the calendar year in which the claim/site was located. **ALL CLAIMS LISTED ON A SINGLE AFFIDAVIT MUST BE CONTIGUOUS.**

1. State of Arizona, County of Santa Cruz ss:
2. I, (Name) Sergio Madril — For Pajarito Mining Co.
3. Reside at (Address) 323 W. Walnut St  
City Nogales, County Santa Cruz, State Arizona, Zip 85621

being duly sworn, deposes and says that he/she is a citizen of the United States, more than eighteen years of age, that all of the facts set forth in this affidavit/notice, subject to the provisions and penalties of 18 U.S.C. 1001 pertaining to the filing of false, fictitious, or fraudulent statements with the United States, are true and correct according to the best of my knowledge, information and belief.

4. Owner's Name and Address (If not shown in items 1-3 above) CHECK HERE IF THIS IS A CHANGE OF ADDRESS


5. That I am personally acquainted with the mining claims(s). The work and improvements were made by and at the expense of the owner(s) of said claim(s). Said contiguous group of claims, listed on the reverse side of this document, are situated in the Pajarito Mining District, Santa Cruz County, Arizona.

6. That between the dates starting at 12 o'clock noon on September 1, 2005 And ending at 12 o'clock noon on September 1, 2006 at least \$ 1,000 Dollars worth of work and improvements were done and performed upon said claim(s) or upon one or more of a contiguous group of claims for the benefit of all, or wholly or partly outside of a contiguous group of claims for the benefit of all, not including the location work.

7. That the following persons were employed to perform the work and improvements described herein: S.A. Madril Jr.  
S.L. Madril-Armand V. Madril-Jose Gonzalez-Harold D. Peare-Frank Ochoa-Rigo Martinez  
Enrique Ramos.
8. That the work and improvements performed were: Milling, concentrating, smelting of ore, Rental of  
land-equipment-water. Securing funding and financing for mine development.  
Road repair.

9. Dated: 10-27-06 Signature: Sergio A. Madril

SUBSCRIBED AND SWORN TO before me, a Notary Public, this 27<sup>th</sup> day of \_\_\_\_\_  
 by Sergio A. Madril  
 Notary Public Ana Chavez  
 MY COMMISSION EXPIRES 4-24-09



If the claims/sites have consecutive BLM#s and are in the same Township, Range and Section(s), they may be listed as follows:

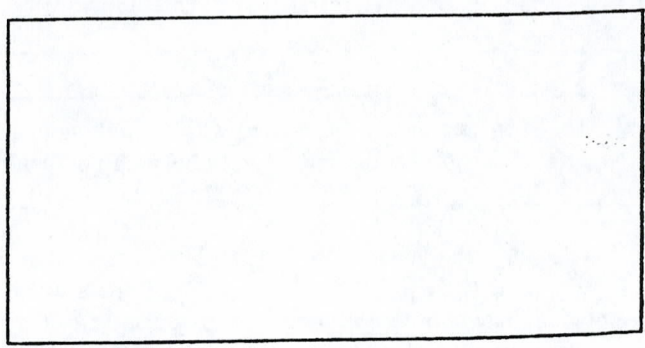
SAMPLE 1 - 10      A MC 19640 - 49      DKT/Pg 1025/1-10      4N      20W      36  
 RECORDING #9106173-82

CLAIM/SITE NAME	SERIAL NUMBER	DKT/Pg or Recording # Of ORIGINAL LOCATION NOTICE	TWN		
			SHP	RNG	SEC(S)
1. <u>Morning Glory # 1</u>	AMC <u>93366</u>	<u>271-278</u>	<u>23S.</u>	<u>12E.</u>	<u>34</u>
2. <u>Morning Glory # 9</u>	AMC <u>104464</u>	<u>279-20</u>	<u>23S.</u>	<u>12E.</u>	<u>34</u>
3. <u>Morning Glory # 10</u>	AMC <u>104465</u>	<u>278-21</u>	<u>23S.</u>	<u>12E.</u>	<u>34</u>
4. <u>Morning Glory # 11</u>	AMC <u>104772</u>	<u>280-316</u>	<u>23S.</u>	<u>12E.</u>	<u>34</u>
5. <u>Morning Glory # 12</u>	AMC <u>104773</u>	<u>280-317</u>	<u>23S.</u>	<u>12E.</u>	<u>34</u>
6. <u>Sunset # 1</u>	AMC <u>87936</u>	<u>263-516</u>	<u>24S.</u>	<u>12E.</u>	<u>3</u>
7. <u>Sunset # 2</u>	AMC <u>104777</u>	<u>280-321</u>	<u>24S.</u>	<u>12E.</u>	<u>3</u>
8. <u>St. Patrick # 3</u>	AMC <u>104468</u>	<u>279-24</u>	<u>24S.</u>	<u>12E.</u>	<u>3</u>
9. <u>St. Patrick # 4</u>	AMC <u>104469</u>	<u>279-25</u>	<u>24S.</u>	<u>12E.</u>	<u>3</u>
10. <u>White Oak</u>	AMC <u>100784</u>	<u>276-121</u>	<u>24S.</u>	<u>12E.</u>	<u>2</u>

**FILE WITH: BUREAU OF LAND MANAGEMENT, 222 NORTH CENTRAL AVENUE, PHOENIX, ARIZONA 85004-2203 and the respective county recorder, ON OR BEFORE DECEMBER 30th (NOT THE 31st). BLM requires a \$5.00 nonrefundable service charge for each mining claim, mill site or tunnel site.**

This form is for the purpose of complying with the laws of the United States Department of the Interior, Bureau of Land Management and the State of Arizona pertaining to assessment work and/or notice of intention to hold. 30 U.S.C. 28, 43 CFR 3833.2, ARS 27-208. Subject to Paperwork Reduction Act and Privacy Act statements available at the BLM AZ State Office. This form is not copyrighted. It may be reproduced without restriction.

**For BLM Use Only**





**United States Department of the Interior**  
**Bureau of Land Management**  
 BUSINESS & SUPPORT SVCS DIV  
 ONE N CENTRAL AVE SUITE 800  
 PHOENIX, AZ 85004 -4427  
 Phone: (602) 417-9200

Receipt

No: 1397677

<b>Transaction #:</b> 1444017	
<b>Date of Transaction:</b> 11/28/2006	
<b>CUSTOMER:</b>	PAJARITO MINING 323 W WALNUT ST NOGALES, AZ 85621

LINE #	QTY	DESCRIPTION	REMARKS	UNIT PRICE	TOTAL
1	1.00	LOCATABLE MINERALS / MINING CLAIMS- NOT NEW-UNADJUD, ONE AUTH NO. ONLY / MINING CLAIM MONEY RECEIVED (455) CASES: AMC93366/\$100.00	POL 2006 (10)	- n/a -	100.00
<b>TOTAL:</b>					<b>\$100.00</b>

PAYMENT INFORMATION					
1	AMOUNT:	\$100.00	POSTMARKED:	11/21/2006	
	TYPE:	CHECK	RECEIVED:	11/27/2006	
	CHECK NO:	1010			
	NAME:	PAJARITO MINING CO. 323 W WALNUT ST NOGALES AZ 85621			

REMARKS

This receipt was generated by the automated BLM Collections and Billing System and is a paper representation of a portion of the official electronic record contained therein.

95 22

UNITED STATES  
DEPARTMENT OF THE INTERIOR  
BUREAU OF LAND MANAGEMENT

AMC 100784  
AMC 87936  
AMC 93366  
AMC 104463

FORM APPROVED  
OMB NO. 1004-0114  
Expires: December 31, 2002

MAINTENANCE FEE WAIVER CERTIFICATION

SEE INSTRUCTIONS ON REVERSE

AMC 104766

1. This small miner waiver is filed for the assessment year beginning at noon on September 2006 and ending at noon on September 1, 2007.
2. The undersigned and all related parties owned ten or fewer mining claims, mill, or tunnel sites located and maintained on Federal lands in the United States of America on September 1, 2006
3. The undersigned have performed the assessment work required by law for each mining claim listed prior to filing this waiver and understand that by filing this form; an affidavit of assessment work must be recorded by the December 30th following the filing of this waiver.
4. The undersigned understand that if the assessment work obligation has not yet come due under 30 U.S.C. 28 (for those claims in their first assessment year only); a notice of intent to hold reciting this condition must be recorded by the December 30th following the filing of this waiver.
5. The undersigned understand that mill and tunnel sites may also be listed upon this waiver and be waived from payment of the maintenance fee; and that a notice of intent to hold for these sites is required to be recorded by the December 30th immediately following the filing of this waiver.
6. The undersigned understand and acknowledge that pursuant to 43 U.S.C. 1212 and 18 U.S.C. 1001; the filing or recording of a false, fictitious, or fraudulent document with the Bureau of Land Management may result in a fine of up to \$250,000, a prison term not to exceed five years, or both.
7. The mining claims, mill or tunnel sites for which this waiver from payment of the maintenance fees is requested are:

CLAIM OR SITE NAME	BLM RECORDATION SERIAL NUMBER
1. Morning Glory # 1	93366
2. Morning Glory # 9	104464
3. Morning Glory # 10	104465
4. Morning Glory # 11	104772
5. Morning Glory # 12	104773
6. Sunset # 1	87936
7. Sunset # 2	104777
8. St. Patricks # 3	104468
9. St. Patricks # 4	104469
10. White Oak # 1	100784

The owner(s) (claimants) of the above mining claims and sites are:

Sergio A. Madril Jr. for Pajarito Mining Co.  
(Owner's Name - Please Print)

323 W. Walnut St.  
(Street or P.O. Box)

Nogales (City) Arizona (State) 85621 (Zip Code)

*Sergio A. Madril Jr.* (7-25-06)  
(Owner's Signature)

Armando V. Madril for Pajarito Mining Co.  
(Owner's Name - Please Print)

627 Camino Arvizu  
(Street or P.O. Box)

Rio Rico (City) Arizona (State) 85648 (Zip Code)

*Armando Madril* (7-25-06)  
(Owner's Signature)

(Owner's Name - Please Print)

(Street or P.O. Box)

(City) (State) (Zip Code)

(Owner's Signature)

ENTERED IN COMPUTER

RE 7/27/06

(Owner's Name - Please Print)

(Owner's Signature)

(Street or P.O. Box)

(City)

(State)

(Zip Code)

(Owner's Name - Please Print)

(Owner's Signature)

(Street or P.O. Box)

(City)

(State)

(Zip Code)

(Owner's Name - Please Print)

(Owner's Signature)

(Street or P.O. Box)

(City)

(State)

(Zip Code)

(Owner's Name - Please Print)

(Owner's Signature)

(Street or P.O. Box)

(City)

(State)

(Zip Code)

INSTRUCTIONS

- 1. This certification is made under the provisions of § 1744 of Title 43 and § 28-28k of Title 30 of the United States Code; and the regulations thereunder (43 CFR Part 3830).
- 2. The claimant(s) must fill in the dates in paragraph 1 for the beginning and ending of the assessment year for which this waiver is sought.
- 3. The claimant(s) must fill in the date in paragraph 2 for the beginning of the assessment year for which this waiver is sought.
- 4. All claim and site names and Bureau of Land Management (BLM) serial numbers must be listed for the mining claims, mill sites, and tunnel sites for which the waiver is sought.
- 5. All owners of the mining claims, mill sites, and tunnel sites and their addresses must be given.
- 6. This waiver form must be signed by all the claimants or their designated agent, in original form. If an agent is designated, a notarized designation of agent, signed by all of the claimants with proper address given, must be submitted with this waiver.

- 7. This form must be filed no later than September 1st for the upcoming assessment year in the BLM State Office where the mining claims or sites are recorded, or the waiver cannot be granted by the BLM. (Example: to obtain a waiver for the assessment year 2000, which begins at noon on September 1, 1999, you must qualify for and file for a waiver no later than September 1, 1999 in the proper BLM State Office).
- 8. For all mining claims which require assessment work, you must record an affidavit of labor on or before the December 30th immediately following the filing of this waiver. For all other mining claims or sites waived, you must record a notice of intent to hold on or before the December 30th immediately following the filing of this waiver.
- 9. Mill and tunnel sites may also be listed upon this waiver and be waived from payment of the maintenance fee. A notice of intent to hold for these sites is required to be filed by the December 30th following the filing of this waiver.

NOTICE/BURDEN HOURS STATEMENT

The Privacy Act of 1974, as amended, and the regulation in 43 CFR 2.48(d) provide that you be furnished the following information in connection with the information required by this certification of waiver from rental fees.

**AUTHORITY:** 30 U.S.C. 28-28k; 43 U.S.C. 1201, 1457, 1740, and 1744; and 43 CFR 3830.

**PRINCIPLE PURPOSE:** This information is to be used to verify that the owner(s) (claimants) of a mining claim has complied with 30 U.S.C. 28f and is entitled to perform assessment work in lieu of paying the maintenance fee for the mining claims listed on this form.

**ROUTINE USE:** (1) Adjudication of the claimant(s) certification of waiver from paying the maintenance fee otherwise required by 30 U.S.C. 28f. (2) Disclosure may be made to appropriate Federal agencies when location is made within the agency's geographic area of responsibility. (3) Information from the record and/or the record will be transferred to the appropriate Federal, State, or local agency, or a member of the public in response to a specific request for pertinent information. (4) Information may also be provided to the Department of Justice or in a proceeding before a court or adjudicative body; or to Federal, State, local or foreign agencies when needed for enforcement of civil or criminal codes or applicable regulations concerning title rights upon the public land.

**EFFECT OF NOT PROVIDING INFORMATION:** Disclosure of this information is required by 30 U.S.C. 28f and 43 CFR Part 3830 for those qualified claimants wishing to take the small miner waiver allowed. Failure to supply the information required in this form to support the claimants certification of waiver from payment of the otherwise required maintenance fees will result in the waiver being disallowed and the mining claims subject to forfeiture by BLM under 30 U.S.C. 28i.

The Paperwork Reduction Act of 1995 requires us to inform you that:

This information is being collected to allow the BLM to determine if you qualify for a waiver from the payment of \$100 per mining claim or site maintenance fee established in 30 U.S.C. 28f and the implementing regulations at 43 CFR 3830. A response to this request is required in accordance with the statute to obtain your benefit.

BLM would like you to know that you do not have to respond to this, or any other, Federal agency-sponsored information collection unless it displays a currently valid OMB control number.

Public reporting burden for this form is estimated to average 8 minutes (0.133 hours) per response, including time to review instructions, gathering and maintaining data, and completing and reviewing the form. Direct comments regarding this burden estimate, or any other aspect of this form, to the U.S. Department of the Interior, Bureau of Land Management, (1004-0114) Bureau Clearance Officer (WO-6307), 401 West 13th St., N.W., Washington, D.C. 20240.

FOR OFFICIAL USE ONLY

2006 JUL 26 P 2:08

RECEIVED  
BUREAU OF  
LAND MANAGEMENT

STATE OFFICE  
ARIZONA



AMC-87936  
93366  
100784  
104463

AMC 104766

Return Document to: For BLM Use Only A3850-1(JULY 1992)

Pajarito Mining Co.  
323 W. Walnut St.  
Nogales, Arizona 85621  
Telephone # (520) 287-6001

COUNT: 10	INT:
AMOUNT: 10000	
RECEIPT:	
CHECK NO: 1067	

**AFFIDAVIT OF PERFORMANCE OF ANNUAL WORK**  
Also fill in ITEMS 1 through 9 and the reverse side of this document.

**NOTICE OF INTENTION TO HOLD**  
I intend to hold the claims(s)/site(s) listed on the reverse side of this document for the calendar year 20\_\_\_\_.  
Also fill in ITEMS 1 through 4 and ITEM 9.

NOTICES OF INTENTION TO HOLD ARE FOR MILL SITES AND TUNNEL SITES OR FOR MINING CLAIMS WHEN ASSESSMENT WORK HAS NOT BEEN DONE, REGARDLESS OF WHETHER THE ANNUAL ASSESSMENT HAS BEEN SUSPENDED, DEFERRED, OR NOT YET ACCRUED. THE FILING OF A NOTICE OF INTENTION TO HOLD SHALL NOT RELIEVE THE OWNER OF COMPLYING WITH FEDERAL AND STATE LAWS PERTAINING TO THE PERFORMANCE OF ANNUAL ASSESSMENT WORK. NOTICES OF INTENTION TO HOLD FOR MILL SITES OR TUNNEL SITES NEED NOT BE COUNTY RECORDED. FOR MINING CLAIMS THE FORM FILED WITH THE BLM MUST BE IDENTICAL TO THE ONE THAT WAS OR WILL BE FILED WITH THE COUNTY.

Evidence of Annual Assessment Work or a Notice of Intention to Hold must be filed each calendar year following the calendar year in which the claim/site was located. **ALL CLAIMS LISTED ON A SINGLE AFFIDAVIT MUST BE CONTIGUOUS.**

1. State of Arizona, County of Santa Cruz ss:
2. I, (Name) Sergio Madril — For Pajarito Mining Co.
3. Reside at (Address) 323 W. Walnut St.  
City Nogales, County Santa Cruz, State Ariz., Zip 85621

being duly sworn, deposes and says that he/she is a citizen of the United States, more than eighteen years of age, that all of the facts set forth in this affidavit/notice, subject to the provisions and penalties of 18 U.S.C. 1001 pertaining to the filing of false, fictitious, or fraudulent statements with the United States, are true and correct according to the best of my knowledge, information and belief.

4. Owner's Name and Address (If not shown in items 1-3 above) CHECK HERE IF THIS IS A CHANGE OF ADDRESS

5. That I am personally acquainted with the mining claims(s). The work and improvements were made by and at the expense of the owner(s) of said claim(s). Said contiguous group of claims, listed on the reverse side of this document, are situated in the Pajarito Mining District, Santa Cruz County, Arizona.

6. That between the dates starting at 12 o'clock noon on September 1, 20 04 And ending at 12 o'clock noon on September 1, 20 05 at least \$ 1,000.00 Dollars worth of work and improvements were done and performed upon said claim(s) or upon one or more of a contiguous group of claims for the benefit of all, or wholly or partly outside of a contiguous group of claims for the benefit of all, not including the location work.


ENTERED IN COMPUTER  
11/6/06 MCH

7. That the following persons were employed to perform the work and improvements described herein: S.A. Madril Jr.  
Sergio L. Madril, Armando V. Madril, Jose Gonzalez, Harold D. Peare.

8. That the work and improvements performed were: Milling, concentrating, smelting of ore.  
Rental of land-equipment-water. Securing funding and financing for mine development.  
Plan of Operation 2810. Request for Information Pursuant to Section 104 of CERCLA  
42 USC 9604 Investigation Compliance 25 year record research.

9. Dated: 9-30-05 Signature: Sergio A. Madril

SUBSCRIBED AND SWORN TO before me, a Notary Public, this 30th day of September, 2005  
 by Sergio Alfonso Madril  
 Notary Public Ana Chavez  
 MY COMMISSION EXPIRES April 24, 2009



If the claims/sites have consecutive BLM#s and are in the same Township, Range and Section(s), they may be listed as follows:


SAMPLE 1 - 10                      A MC 19640 - 49                      DKT/Pg 1025/1-10                      4N                      20W                      36  
 RECORDING #9106173-82

CLAIM/SITE NAME	SERIAL NUMBER	DKT/Pg or Recording #		TWN	RNG	SEC(S)
		OF ORIGINAL LOCATION	NOTICE			
1. <u>Morning Glory # 1</u>	AMC 93366	271-278		23S.	12E.	34
2. <u>Morning Glory # 9</u>	AMC 104464	279-20		23S.	12E.	34
3. <u>Morning Glory # 10</u>	AMC 104465	279-21		23S.	12E.	34
4. <u>Morning Glory # 11</u>	AMC 104772	280-316		23S.	12E.	34
5. <u>Morning Glory # 12</u>	AMC 104773	280-317		23S.	12E.	34
6. <u>Sunset # 1</u>	AMC 87936	263-516		24S.	12E.	3
7. <u>Sunset # 2</u>	AMC 104777	280-321		24S.	12E.	3
8. <u>St. Patrick # 3</u>	AMC 104468	279-24		24S.	12E.	3
9. <u>St. Patrick # 4</u>	AMC 104469	279-25		24S.	12E.	3
10. <u>White Oak</u>	AMC 100784	276-121		24S.	12E.	2

**FILE WITH: BUREAU OF LAND MANAGEMENT, 222 NORTH CENTRAL AVENUE, PHOENIX, ARIZONA 85004-2203 and the respective county recorder, ON OR BEFORE DECEMBER 30th (NOT THE 31st). BLM requires a \$5.00 nonrefundable service charge for each mining claim, mill site or tunnel site.**

This form is for the purpose of complying with the laws of the United States Department of the Interior, Bureau of Land Management and the State of Arizona pertaining to assessment work and/or notice of intention to hold. 30 U.S.C. 28, 43 CFR 3833.2, ARS 27-208. Subject to Paperwork Reduction Act and Privacy Act statements available at the BLM AZ State Office. This form is not copyrighted. It may be reproduced without restriction.

**For BLM Use Only**





*Pajarito Mining Company*  
*323 W. Walnut St.*  
*Nogales, AZ 85621 (520) 287-6001*

November 21, 2005

Dear Sir:

Enclosed are the following:

- A. Affidavit of Performance of Annual Work.
- B. Fee's (\$100.00).
- C. Envelop and postage for Return of B.L.M. Stamped Received .  
Affidavit of Performance of Annual Work 2005 for our records.

Sincerely,

A handwritten signature in cursive script that reads "Sergio Madril". The signature is written in dark ink and is positioned above a horizontal line.

Sergio Madril

PHOENIX, ARIZONA  
2005 NOV 22 11:14 AM

**United States Department of the Interior  
Bureau of Land Management**

BUSINESS & SUPPORT SVCS DIV  
ONE N CENTRAL AVE  
PHOENIX, AZ 85004 -2203  
Phone: (602) 417-9200

Receipt	
No:	1189604

<b>Transaction #:</b> 1229728	
<b>Date of Transaction:</b> 11/23/2005	
<b>CUSTOMER:</b>	PAJARITO MNG CO 323 W WALNUT ST NOGALES,AZ 85621

LINE #	QTY	DESCRIPTION	REMARKS	UNIT PRICE	TOTAL
1	1.00	LOCATABLE MINERALS / MINING CLAIMS-NOT NEW-UNADJUD,ONE AUTH NO. ONLY / MINING CLAIM MONEY RECEIVED (455) <b>CASES:</b> AMC93366/\$100.00	POL 2005 - 10	- n/a -	100.00
<b>TOTAL:</b>					<b>\$100.00</b>

PAYMENT INFORMATION			
1	<b>AMOUNT:</b>	\$100.00	<b>POSTMARKED:</b> N/A
	<b>TYPE:</b>	CHECK	<b>RECEIVED:</b> 11/23/2005
	<b>CHECK NO:</b>	1007	
	<b>NAME:</b>	PAJARITO MNG CO 323 W WALNUT ST NOGALES AZ 85621	

REMARKS

This receipt was generated by the automated BLM Collections and Billing System and is a paper representation of a portion of the official electronic record contained therein.

UNITED STATES  
DEPARTMENT OF THE INTERIOR  
BUREAU OF LAND MANAGEMENT

Amc 87936  
Amc 100784

Amc 93366

Amc 104463  
Amc 104766

FORM APPROVED  
OMB NO. 1004-0114  
Expires: December 31, 2002

MAINTENANCE FEE WAIVER CERTIFICATION

SEE INSTRUCTIONS ON REVERSE

AB

1. This small miner waiver is filed for the assessment year beginning at noon on September 1, **2005** and ending at noon on September 1, **2006**
2. The undersigned and all related parties owned ten or fewer mining claims, mill, or tunnel sites located and maintained on Federal lands in the United States of America on September 1, **2005**
3. The undersigned have performed the assessment work **required by law** for each mining claim listed **prior to filing this waiver** and understand that by filing this form; an affidavit of assessment work **must** be recorded by the December 30th following the filing of this waiver.
4. The undersigned understand that if the assessment work obligation has not yet come due under 30 U.S.C. 28 (for those claims in their first assessment year only); a notice of intent to hold reciting this condition **must** be recorded by the December 30th following the filing of this waiver.
5. The undersigned understand that mill and tunnel sites may also be listed upon this waiver and be waived from payment of the maintenance fee; and that a notice of intent to hold for these sites is required to be recorded by the December 30th immediately following the filing of this waiver.
6. The undersigned understand and acknowledge that pursuant to 43 U.S.C. 1212 and 18 U.S.C. 1001; the filing or recording of a false, fictitious, or fraudulent document with the Bureau of Land Management may result in a fine of up to \$250,000, a prison term not to exceed five years, or both.
7. The mining claims, mill or tunnel sites for which this waiver from payment of the maintenance fees is requested are:

CLAIM OR SITE NAME	BLM RECORDATION SERIAL NUMBER
1. <b>Morning Glory #1</b>	<b>93366</b>
2. <b>Morning Glory #9</b>	<b>104464</b>
3. <b>Morning Glory # 10</b>	<b>104465</b>
4. <b>Morning Glory # 11</b>	<b>104772</b>
5. <b>Morning Glory # 12</b>	<b>104773</b>
6. <b>Sunset # 1</b>	<b>87936</b>
7. <b>Sunset # 2</b>	<b>104777</b>
8. <b>St. Patricks # 3</b>	<b>104468</b>
9. <b>St. Patricks # 4</b>	<b>104469</b>
10. <b>White Oak # 1</b>	<b>100784</b>

The owner(s) (claimants) of the above mining claims and sites are:

**Sergio A. Madril Jr. for Pajarito Mining Co.**  
(Owner's Name - Please Print)

**323 W. Walnut St.**  
(Street or P.O. Box)

**Nogales, Arizona 85621**  
(City) (State) (Zip Code)

*Sergio A. Madril Jr.* 8-9-05  
(Owner's Signature)

**Armando V. Madril**  
(Owner's Name - Please Print)

**627 Camino Arvizu**  
(Street or P.O. Box)

**Rio Rico, Arizona 85648**  
(City) (State) (Zip Code)

*Armando V. Madril* 8-9-05  
(Owner's Signature)

(Owner's Name - Please Print)

(Street or P.O. Box)

(City) (State) (Zip Code)

(Owner's Signature)

ENTERED INTO COMPUTER

9/22/05 AR



(Owner's Name - Please Print)

(Owner's Signature)

(Street or P.O. Box)

(City)

(State)

(Zip Code)

(Owner's Name - Please Print)

(Owner's Signature)

(Street or P.O. Box)

(City)

(State)

(Zip Code)

(Owner's Name - Please Print)

(Owner's Signature)

(Street or P.O. Box)

(City)

(State)

(Zip Code)

(Owner's Name - Please Print)

(Owner's Signature)

(Street or P.O. Box)

(City)

(State)

(Zip Code)

**INSTRUCTIONS**

1. This certification is made under the provisions of § 1744 of Title 43 and § 28-28k of Title 30 of the United States Code; and the regulations thereunder (43 CFR Part 3830).
2. The claimant(s) must fill in the dates in paragraph 1 for the beginning and ending of the assessment year for which this waiver is sought.
3. The claimant(s) must fill in the date in paragraph 2 for the beginning of the assessment year for which this waiver is sought.
4. All claim and site names and Bureau of Land Management (BLM) serial numbers must be listed for the mining claims, mill sites, and tunnel sites for which the waiver is sought.
5. All owners of the mining claims, mill sites, and tunnel sites and their addresses must be given.
6. This waiver form must be signed by all the claimants or their designated agent, in original form. If an agent is designated, a notarized designation of agent, signed by all of the claimants with proper address given, must be submitted with this waiver.

7. This form must be filed no later than September 1st for the upcoming assessment year in the BLM State Office where the mining claims or sites are recorded, or the waiver cannot be granted by the BLM. (Example: to obtain a waiver for the assessment year 2000, which begins at noon on September 1, 1999, you must qualify for and file for a waiver no later than September 1, 1999 in the proper BLM State Office).
8. For all mining claims which require assessment work, you must record an affidavit of labor on or before the December 30th immediately following the filing of this waiver. For all other mining claims or sites waived, you must record a notice of intent to hold on or before the December 30th immediately following the filing of this waiver.
9. Mill and tunnel sites may also be listed upon this waiver and be waived from payment of the maintenance fee. A notice of intent to hold for these sites is required to be filed by the December 30th following the filing of this waiver.

**NOTICE/BURDEN HOURS STATEMENT**

The Privacy Act of 1974, as amended, and the regulation in 43 CFR 2.48(d) provide that you be furnished the following information in connection with the information required by this certification of waiver from rental fees.

**AUTHORITY:** 30 U.S.C. 28-28k; 43 U.S.C. 1201, 1457, 1740, and 1744; and 43 CFR 3830.

**PRINCIPLE PURPOSE:** This information is to be used to verify that the owner(s) (claimants) of a mining claim has complied with 30 U.S.C. 28f and is entitled to perform assessment work in lieu of paying the maintenance fee for the mining claims listed on this form.

**ROUTINE USE:** (1) Adjudication of the claimant(s) certification of waiver from paying the maintenance fee otherwise required by 30 U.S.C. 28f. (2) Disclosure may be made to appropriate Federal agencies when location is made within the agency's geographic area of responsibility. (3) Information from the record and/or the record will be transferred to the appropriate Federal, State, or local agency, or a member of the public in response to a specific request for pertinent information. (4) Information may also be provided to the Department of Justice or in a proceeding before a court or adjudicative body; or to Federal, State, local or foreign agencies when needed for enforcement of civil or criminal codes or applicable regulations concerning title rights upon the public land.

**EFFECT OF NOT PROVIDING INFORMATION:** Disclosure of this information is required by 30 U.S.C. 28f and 43 CFR Part 3830 for those qualified claimants wishing to take the small miner waiver allowed. Failure to supply the information required in this form to support the claimants certification of waiver from payment of the otherwise required maintenance fees will result in the waiver being disallowed and the mining claims subject to forfeiture by BLM under 30 U.S.C. 28i.

The Paperwork Reduction Act of 1995 requires us to inform you that:

This information is being collected to allow the BLM to determine if you qualify for a waiver from the payment of \$100 per mining claim or site maintenance fee established in 30 U.S.C. 28f and the implementing regulations at 43 CFR 3830. A response to this request is required in accordance with the statute to obtain your benefit.

BLM would like you to know that you do not have to respond to this, or any other, Federal agency-sponsored information collection unless it displays a currently valid OMB control number.

Public reporting burden for this form is estimated to average 8 minutes (0.133 hours) per response, including time to review instructions, gathering and maintaining data, and completing and reviewing the form. Direct comments regarding this burden estimate, or any other aspect of this form, to the U.S. Department of the Interior, Bureau of Land Management, (1004-0114) Bureau Clearance Officer (WO-694) at Stop 1004, 10th C St., N.W., Washington, D.C. 20240.

STATE OFFICE  
ARIZONA

FOR OFFICIAL USE ONLY  
2005 AUG 11 P 2:32

RECEIVED  
BUREAU OF  
LAND MANAGEMENT



*Pajarito Mining Company*  
 323 W. Walnut St.  
 Nogales, AZ 85621 (520) 287-6001

August 09, 2005

Dear Sir:

Enclosed is envelop and postage for return of ( B.L.M. Certify Receipt Stamped Copy of Small Miners Maintenance Fee Waiver Certification ).  
 For our records.

RECEIVED  
 BUREAU OF  
 LAND MANAGEMENT  
 2005 AUG 11 P 2:32  
 ARIZONA  
 STATE OFFICE  
 PHOENIX, ARIZONA

Sincerely,

*Sergio A. Madril Jr.*

Sergio A. Madril Jr.



Amc 933666

104463

104766

87936

100784

*Pajarito Mining Company*  
323 W. Walnut St.  
Nogales, AZ 85621 (520) 287-6001

September 1, 2004

Dear Sir:

Enclosed is Affidavit of Performance of Annual Work, plus return postage and envelop for the Affidavit of Performance of Annual Work certify B.L.M. Stamped received date from B.L.M. , for our records.

Respectfully,

Sergio Madril


ARIZONA  
STATE OFFICE  
PHOENIX, ARIZONA

2004 SEP 15 A 9: 31

RECEIVED  
BUREAU OF  
LAND MANAGEMENT

ENTERED INTO COMPUTER

11/30/04 AB



Return Document to:

For BLM Use Only

A3850-1(JULY 1992)

Pajarito Mining Co.  
323 W. Walnut St.  
Nogales, Arizona 85621  
Telephone # ( 520 ) 287-6001

COUNT:	<u>10</u>	INT:	<u>l</u>
AMOUNT:	<u>750</u>		
RECEIPT:			
CHECK NO:	<u>520</u>		



**AFFIDAVIT OF PERFORMANCE OF ANNUAL WORK**

Also fill in ITEMS 1 through 9 and the reverse side of this document.



**NOTICE OF INTENTION TO HOLD**

I intend to hold the claims(s)/site(s) listed on the reverse side of this document for the calendar year 20\_\_\_\_.  
Also fill in ITEMS 1 through 4 and ITEM 9.

NOTICES OF INTENTION TO HOLD ARE FOR MILL SITES AND TUNNEL SITES OR FOR MINING CLAIMS WHEN ASSESSMENT WORK HAS NOT BEEN DONE, REGARDLESS OF WHETHER THE ANNUAL ASSESSMENT HAS BEEN SUSPENDED, DEFERRED, OR NOT YET ACCRUED. THE FILING OF A NOTICE OF INTENTION TO HOLD SHALL NOT RELIEVE THE OWNER OF COMPLYING WITH FEDERAL AND STATE LAWS PERTAINING TO THE PERFORMANCE OF ANNUAL ASSESSMENT WORK. NOTICES OF INTENTION TO HOLD FOR MILL SITES OR TUNNEL SITES NEED NOT BE COUNTY RECORDED. FOR MINING CLAIMS THE FORM FILED WITH THE BLM MUST BE IDENTICAL TO THE ONE THAT WAS OR WILL BE FILED WITH THE COUNTY.

Evidence of Annual Assessment Work or a Notice of Intention to Hold must be filed each calendar year following the calendar year in which the claim/site was located. **ALL CLAIMS LISTED ON A SINGLE AFFIDAVIT MUST BE CONTIGUOUS.**

1. State of Arizona, County of Santa Cruz ss:
2. I, (Name) Sergio Madril For Pajarito Mining Co.
3. Reside at (Address) 323 W. Walnut St.

City Nogales, County Santa Cruz, State Arizona, Zip 85621

being duly sworn, deposes and says that he/she is a citizen of the United States, more than eighteen years of age, that all of the facts set forth in this affidavit/notice, subject to the provisions and penalties of 18 U.S.C. 1001 pertaining to the filing of false, fictitious, or fraudulent statements with the United States, are true and correct according to the best of my knowledge, information and belief.

4. Owner's Name and Address (If not shown in items 1-3 above) CHECK HERE IF THIS IS A CHANGE OF ADDRESS

5. That I am personally acquainted with the mining claims(s). The work and improvements were made by and at the expense of the owner(s) of said claim(s). Said contiguous group of claims, listed on the reverse side of this document, are situated in the Pajarito Mining District, Santa Cruz County, Arizona.

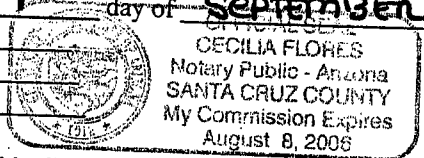
6. That between the dates starting at 12 o'clock noon on September 1, 2003 And ending at 12 o'clock noon on September 1, 2004 at least \$ 1,000.00 Dollars worth of work and improvements were done and performed upon said claim(s) or upon one or more of a contiguous group of claims for the benefit of all, or wholly or partly outside of a contiguous group of claims for the benefit of all, not including the location work.

7. That the following persons were employed to perform the work and improvements described herein: S.A. Madril Jr., Frank M. Ochoa, Rigo Martinez, A.V. Madril, S.L. Madril, Juan Ahuamada,

8. That the work and improvements performed were: Clean up of collapsed Sunset Tunnel No.1. and inside stope. Dismantle of cabin in accordance to Plan of Operation 2004. Milling, concentrating, Securing Funding and financing for mining project development.

9. Dated: 9/1/04 Signature: [Signature]

SUBSCRIBED AND SWORN TO before me, a Notary Public, this 1 day of SEPTEMBER, 2004  
 by CECILIA FLORES  
 Notary Public  
 MY COMMISSION EXPIRES 8/8/2006



If the claims/sites have consecutive BLM#s and are in the same Township, Range and Section(s), they may be listed as follows:

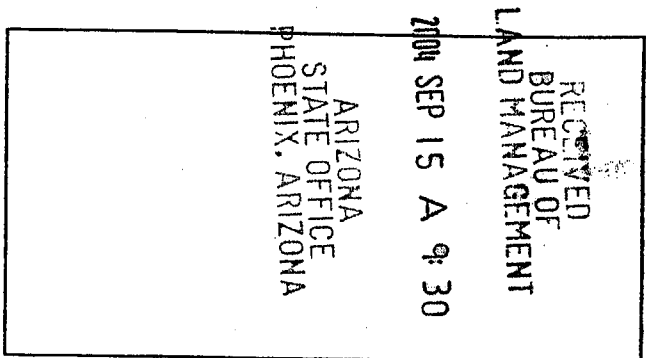
SAMPLE 1 - 10      A MC 19640 - 49      DKT/Pg 1025/1-10      4N      20W      36  
 RECORDING #9106173-82

CLAIM/SITE NAME	SERIAL NUMBER	DKT/Pg or Recording # Of ORIGINAL LOCATION NOTICE	TWN		
			SHP	RNG	SEC(S)
1. Morning Glory # 1	AMC 93366	271-278	23S.	12E.	34
2. Morning Glory # 9	AMC 104464	279-20	23S.	12E.	34
3. Morning Glory # 10	AMC 104465	279-21	23S.	12E.	34
4. Morning Glory # 11	AMC 104772	280-316	23S.	12E.	34
5. Morning Glory # 12	AMC 104773	280-317	23S.	12E.	34
6. Sunset # 1	AMC 87936	263-516	24S.	12E.	3
7. Sunset # 2	AMC 104777	280-321	24S.	12E.	3
8. St. Patrick # 3	AMC 104468	279-24	24S.	12E.	3
9. St. Patrick # 4	AMC 104469	279-25	24S.	12E.	3
10. White Oak # 1	AMC 100784	276-121	24S.	12E.	2

**FILE WITH: BUREAU OF LAND MANAGEMENT, 222 NORTH CENTRAL AVENUE, PHOENIX, ARIZONA 85004-2203 and the respective county recorder, ON OR BEFORE DECEMBER 30th (NOT THE 31st). BLM requires a \$5.00 nonrefundable service charge for each mining claim, mill site or tunnel site.**

This form is for the purpose of complying with the laws of the United States Department of the Interior, Bureau of Land Management and the State of Arizona pertaining to assessment work and/or notice of intention to hold. 30 U.S.C. 28, 43 CFR 3833.2, ARS 27-208. Subject to Paperwork Reduction Act and Privacy Act statements available at the BLM AZ State Office. This form is not copyrighted. It may be reproduced without restriction.

**For BLM Use Only**



**United States Department of the Interior**  
**Bureau of Land Management**  
 BUSINESS & SUPPORT SVCS DIV  
 222 N CENTRAL AVE  
 PHOENIX, AZ 85004 -2203  
 Phone: (602) 417-9200

Receipt	
No:	952394

**Transaction #:** 986930  
**Date of Transaction:** 09/15/2004

<b>CUSTOMER:</b>	PAJARITO MNG CO 323 W WALNUT ST NOGALES, AZ 85621
------------------	---------------------------------------------------------

LINE #	QTY	DESCRIPTION	REMARKS	UNIT PRICE	TOTAL
1	1.00	LOCATABLE MINERALS / MINING CLAIMS-NOT NEW-UNADJUD, ONE AUTH NO. ONLY / MINING CLAIM MONEY RECEIVED (455) CASES: AMC93366/\$50.00	POL 2004 (10)	- n/a -	50.00
<b>TOTAL:</b>					<b>\$50.00</b>

PAYMENT INFORMATION			
1	<b>AMOUNT:</b>	\$50.00	<b>POSTMARKED:</b> 09/13/2004
	<b>TYPE:</b>	CHECK	<b>RECEIVED:</b> 09/15/2004
	<b>CHECK NO:</b>	5200	
	<b>NAME:</b>	MADRIL, SERGIO 323 W WALNUT ST NOGALES AZ 85621	

REMARKS

This receipt was generated by the automated BLM Collections and Billing System and is a paper representation of a portion of the official electronic record contained therein.

UNITED STATES  
DEPARTMENT OF THE INTERIOR  
BUREAU OF LAND MANAGEMENT  
MAINTENANCE FEE WAIVER CERTIFICATION

AMC 87936  
AMC 93366  
AMC 100784  
AMC 104463  
AMC 104766

74

FORM APPROVED  
OMB NO. 1004-0114  
Expires: December 31, 2002

SEE INSTRUCTIONS ON REVERSE

- This small miner waiver is filed for the assessment year beginning at noon on September 1, 2004 and ending at noon on September 1, 2005
- The undersigned and all related parties owned ten or fewer mining claims, mill, or tunnel sites located and maintained on Federal lands in the United States of America on September 1, 2004.
- The undersigned have performed the assessment work **required by law** for each mining claim listed **prior to filing this waiver** and understand that by filing this form; an affidavit of assessment work **must** be recorded by the December 30th following the filing of this waiver.
- The undersigned understand that if the assessment work obligation has not yet come due under 30 U.S.C. 28 (for those claims in their first assessment year only); a notice of intent to hold reciting this condition **must** be recorded by the December 30th following the filing of this waiver.
- The undersigned understand that mill and tunnel sites may also be listed upon this waiver and be waived from payment of the maintenance fee; and that a notice of intent to hold for these sites is required to be recorded by the December 30th immediately following the filing of this waiver.
- The undersigned understand and acknowledge that pursuant to 43 U.S.C. 1212 and 18 U.S.C. 1001; the filing or recording of a false, fictitious, or fraudulent document with the Bureau of Land Management may result in a fine of up to \$250,000, a prison term not to exceed five years, or both.
- The mining claims, mill or tunnel sites for which this waiver from payment of the maintenance fees is requested are:

CLAIM OR SITE NAME	BLM RECORDATION SERIAL NUMBER
1. Morning Glory # 1	93366
2. Morning Glory # 9	104464
3. Morning Glory # 10	104465
4. Morning Glory # 11	104772
5. Morning Glory # 12	104773
6. Sunset # 1	87936
7. Sunset # 2	104777
8. St. Patricks # 3	104468
9. St. Patricks # 4	104469
10. White Oak # 1	100784

The owner(s) (claimants) of the above mining claims and sites are:

c/o Sergio Madril/Pajarito Mining Co.  
(Owner's Name - Please Print)

*Sergio Madril July 13 04*  
(Owner's Signature)

323 W. Walnut St.  
(Street or P.O. Box)

Nogales, Arizona 85621  
(City) (State) (Zip Code)

c/o Armando V. Madril/ Pajarito Mining Co.  
(Owner's Name - Please Print)

*Armando Madril 7-13-04*  
(Owner's Signature)

627 Camino Arvizu  
(Street or P.O. Box)

Rio Rico, Arizona 85648  
(City) (State) (Zip Code)

(Owner's Name - Please Print)

(Street or P.O. Box)

(City) (State) (Zip Code)

(Continued on reverse)

RECEIVED  
BUREAU OF  
LAND MANAGEMENT  
2004 JUL 15 10:07  
ARIZONA  
STATE OF  
PIPERNY, ARIZONA

(Owner's Name - Please Print)

(Owner's Signature)

(Street or P.O. Box)

(City)

(State)

(Zip Code)

(Owner's Name - Please Print)

(Owner's Signature)

(Street or P.O. Box)

(City)

(State)

(Zip Code)

(Owner's Name - Please Print)

(Owner's Signature)

(Street or P.O. Box)

(City)

(State)

(Zip Code)

(Owner's Name - Please Print)

(Owner's Signature)

(Street or P.O. Box)

(City)

(State)

(Zip Code)

**INSTRUCTIONS**

1. This certification is made under the provisions of § 1744 of Title 43 and § 28-28k of Title 30 of the United States Code; and the regulations thereunder (43 CFR Part 3830).
2. The claimant(s) must fill in the dates in paragraph 1 for the beginning and ending of the assessment year for which this waiver is sought.
3. The claimant(s) must fill in the date in paragraph 2 for the beginning of the assessment year for which this waiver is sought.
4. All claim and site names and Bureau of Land Management (BLM) serial numbers must be listed for the mining claims, mill sites, and tunnel sites for which the waiver is sought.
5. All owners of the mining claims, mill sites, and tunnel sites and their addresses must be given.
6. This waiver form must be signed by all the claimants or their designated agent, in original form. If an agent is designated, a notarized designation of agent, signed by all of the claimants with proper address given, must be submitted with this waiver.

7. This form must be filed no later than September 1st for the upcoming assessment year in the BLM State Office where the mining claims or sites are recorded, or the waiver cannot be granted by the BLM. (Example: to obtain a waiver for the assessment year 2000, which begins at noon on September 1, 1999, you must qualify for and file for a waiver no later than September 1, 1999 in the proper BLM State Office).
8. For all mining claims which require assessment work, you must record an affidavit of labor on or before the December 30th immediately following the filing of this waiver. For all other mining claims or sites waived, you must record a notice of intent to hold on or before the December 30th immediately following the filing of this waiver.
9. Mill and tunnel sites may also be listed upon this waiver and be waived from payment of the maintenance fee. A notice of intent to hold for these sites is required to be filed by the December 30th following the filing of this waiver.

**NOTICE/BURDEN HOURS STATEMENT**

The Privacy Act of 1974, *as amended*, and the regulation in 43 CFR 2.48(d) provide that you be furnished the following information in connection with the information required by this certification of waiver from rental fees.

**AUTHORITY:** 30 U.S.C. 28-28k; 43 U.S.C. 1201, 1457, 1740, and 1744; and 43 CFR 3830.

**PRINCIPLE PURPOSE:** This information is to be used to verify that the owner(s) (claimants) of a mining claim has complied with 30 U.S.C. 28f and is entitled to perform assessment work in lieu of paying the maintenance fee for the mining claims listed on this form.

**ROUTINE USE:** (1) Adjudication of the claimant(s) certification of waiver from paying the maintenance fee otherwise required by 30 U.S.C. 28f. (2) Disclosure may be made to appropriate Federal agencies when location is made within the agency's geographic area of responsibility. (3) Information from the record and/or the record will be transferred to the appropriate Federal, State, or local agency, or a member of the public in response to a specific request for pertinent information. (4) Information may also be provided to the Department of Justice or in a proceeding before a court or adjudicative body; or to Federal, State, local or foreign agencies when needed for enforcement of civil or criminal codes or applicable regulations concerning title rights upon the public land.

**EFFECT OF NOT PROVIDING INFORMATION:** Disclosure of this information is required by 30 U.S.C. 28f and 43 CFR Part 3830 for those qualified claimants wishing to take the small miner waiver allowed. Failure to supply the information required in this form to support the claimants certification of waiver from payment of the otherwise required maintenance fees will result in the waiver being disallowed and the mining claims subject to forfeiture by BLM under 30 U.S.C. 28i.

The Paperwork Reduction Act of 1995 requires us to inform you that:

This information is being collected to allow the BLM to determine if you qualify for a waiver from the payment of \$100 per mining claim or site maintenance fee established in 30 U.S.C. 28f and the implementing regulations at 43 CFR 3830. A response to this request is required in accordance with the statute to obtain your benefit.

BLM would like you to know that you do not have to respond to this, or any other, Federal agency-sponsored information collection unless it displays a currently valid OMB control number.

Public reporting burden for this form is estimated to average 8 minutes (0.133 hours) per response, including time to review instructions, gathering and maintaining data, and completing and reviewing the form. Direct comments regarding this burden estimate, or any other aspect of this form, to the U.S. Department of the Interior, Bureau of Land Management, (1004-0114) Bureau Clearance Officer (WO-630), Mail Stop 401 LS, 1849 C St., N.W., Washington, D.C. 20240.

**FOR OFFICIAL USE ONLY**



MICROFILMED/INDEXED



OFFICIAL RECORDS OF  
SANTA CRUZ COUNTY  
SUZANNE SAINZ  
COUNTY RECORDER  
REQUEST OF :  
PAJARITO MINING CO.  
DATE: 11/17/03 TIME: 3.45  
FEE: 19.00  
DOCK 1014 PAGE 78 PAGES: 2

Return Document to:

For BLM Use Only

A3850-1(JULY 1992)

Pajarito Mining Co.  
323 W. Walnut St.  
Nogales, Arizona 85621  
Telephone # ( 520-287-6001

COUNT:	10	INT:	C
AMOUNT:	50		
RECEIPT:			
CHECK NO:	4676		



0313488

AMC 104766  
AMC 93366  
AMC 104463  
AMC 87936  
AMC 100784



**AFFIDAVIT OF PERFORMANCE OF ANNUAL WORK**

Also fill in ITEMS 1 through 9 and the reverse side of this document.



**NOTICE OF INTENTION TO HOLD**

I intend to hold the claims(s)/site(s) listed on the reverse side of this document for the calendar year 2002.

Also fill in ITEMS 1 through 4 and ITEM 9.

NOTICES OF INTENTION TO HOLD ARE FOR MILL SITES AND TUNNEL SITES OR FOR MINING CLAIMS WHEN ASSESSMENT WORK HAS NOT BEEN DONE, REGARDLESS OF WHETHER THE ANNUAL ASSESSMENT HAS BEEN SUSPENDED, DEFERRED, OR NOT YET ACCRUED. THE FILING OF A NOTICE OF INTENTION TO HOLD SHALL NOT RELIEVE THE OWNER OF COMPLYING WITH FEDERAL AND STATE LAWS PERTAINING TO THE PERFORMANCE OF ANNUAL ASSESSMENT WORK. NOTICES OF INTENTION TO HOLD FOR MILL SITES OR TUNNEL SITES NEED NOT BE COUNTY RECORDED. FOR MINING CLAIMS THE FORM FILED WITH THE BLM MUST BE IDENTICAL TO THE ONE THAT WAS OR WILL BE FILED WITH THE COUNTY.

Evidence of Annual Assessment Work or a Notice of Intention to Hold must be filed each calendar year following the calendar year in which the claim/site was located. **ALL CLAIMS LISTED ON A SINGLE AFFIDAVIT MUST BE CONTIGUOUS.**

1. State of Arizona, County of Santa Cruz ss:
2. I, (Name) Sergio A. Madril Jr. for Pajarito Mining Co.
3. Reside at (Address) 323 W. Walnut St.  
City Nogales, County Santa Cruz, State Arizona, Zip 85621

being duly sworn, deposes and says that he/she is a citizen of the United States, more than eighteen years of age, that all of the facts set forth in this affidavit/notice, subject to the provisions and penalties of 18 U.S.C. 1001 pertaining to the filing of false, fictitious, or fraudulent statements with the United States, are true and correct according to the best of my knowledge, information and belief.

4. Owner's Name and Address (If not shown in items 1-3 above) CHECK HERE IF THIS IS A CHANGE OF ADDRESS

5. That I am personally acquainted with the mining claims(s). The work and improvements were made by and at the expense of the owner(s) of said claim(s). Said contiguous group of claims, listed on the reverse side of this document, are situated in the Pajarito Mining District, Santa Cruz County, Arizona.

6. That between the dates starting at 12 o'clock noon on September 1, 2002 And ending at 12 o'clock noon on September 1, 2003 at least \$ 1,000.00 Dollars worth of work and improvements were done and performed upon said claim(s) or upon one or more of a contiguous group of claims for the benefit of all, or wholly or partly outside of a contiguous group of claims for the benefit of all, not including the location work.

1014 078

ENTERED IN COMPUTER


11/2/04 MCH

7. That the following persons were employed to perform the work and improvements described herein: C. Rice, F. Ochoa, A. Ochoa, A. V. Madril, J. Ahuamada, S. L. Madril, B. V. Madril, S. A. Madril, W. Sims, H. Gross.

8. That the work and improvements performed were: Geological Studies-Assaying-Exploration-Research. Financing and funding for development of ore deposit.

9. Dated: 11-17-03 Signature: Sergio A. Madril

SUBSCRIBED AND SWORN TO before me, a Notary Public, this 17 day of NOVEMBER, 2003.  
 by SERGIO ALFONSO MADRIL CECILIA FLORES NOTARY PUBLIC  
 Notary Public  
 MY COMMISSION EXPIRES 8/8/2006



If the claims/sites have consecutive BLM#s and are in the same Township, Range and Section, the following may be disseminated:

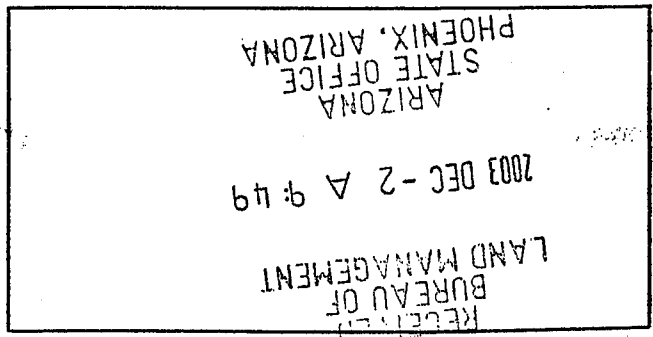
SAMPLE 1 - 10      A MC 19640 - 49      DKT/Pg 1025/1-10      4N      20W      36  
 RECORDING #9106173-82

CLAIM/SITE NAME	SERIAL NUMBER	DKT/Pg or Recording # OF ORIGINAL LOCATION NOTICE	TWN		
			SHP	RNG	SEC(S)
1. <u>Morning Glory #1</u>	AMC <u>93366</u>	<u>271-278</u>	<u>23S.</u>	<u>12E.</u>	<u>34</u>
2. <u>Morning Glory #9</u>	AMC <u>104464</u>	<u>279-20</u>	<u>23S.</u>	<u>12E.</u>	<u>34</u>
3. <u>Morning Glory #10</u>	AMC <u>104465</u>	<u>279-21</u>	<u>23S.</u>	<u>12E.</u>	<u>34</u>
4. <u>Morning Glory #11</u>	AMC <u>104772</u>	<u>280-316</u>	<u>23S.</u>	<u>12E.</u>	<u>34</u>
5. <u>Morning Glory #12</u>	AMC <u>104773</u>	<u>280-317</u>	<u>23S.</u>	<u>12E.</u>	<u>34</u>
6. <u>Sunset #1</u>	AMC <u>87936</u>	<u>263-516</u>	<u>24S.</u>	<u>12E.</u>	<u>34</u>
7. <u>Sunset #2</u>	AMC <u>104777</u>	<u>280-321</u>	<u>24S.</u>	<u>12E.</u>	<u>3</u>
8. <u>St. Patrick's #3</u>	AMC <u>104468</u>	<u>279-24</u>	<u>24S.</u>	<u>12E.</u>	<u>3</u>
9. <u>St. Patrick's #4</u>	AMC <u>104469</u>	<u>279-25</u>	<u>24S.</u>	<u>12E.</u>	<u>3</u>
10. <u>White Oak #1</u>	AMC <u>100784</u>	<u>276-121</u>	<u>24S.</u>	<u>12E.</u>	<u>2</u>

**FILE WITH: BUREAU OF LAND MANAGEMENT, 222 NORTH CENTRAL AVENUE, PHOENIX, ARIZONA 85004-2203 and the respective county recorder, ON OR BEFORE DECEMBER 30th (NOT THE 31st). BLM requires a \$5.00 nonrefundable service charge for each mining claim, mill site or tunnel site.**

This form is for the purpose of complying with the laws of the United States Department of the Interior, Bureau of Land Management and the State of Arizona pertaining to assessment work and/or notice of intention to hold. 30 U.S.C. 28, 43 CFR 3833.2, ARS 27-208. Subject to Paperwork Reduction Act and Privacy Act statements available at the BLM AZ State Office. This form is not copyrighted. It may be reproduced without restriction.

**For BLM Use Only**



1014 079



*Pajarito Mining Company*  
323 W. Walnut St.  
Nogales, AZ 85621 (520) 287-6001

November 26, 2003

Dear Sir:

Enclosed is Affidavit of Performance of Annual Work, 2003.

Enclosed is return postage for copy of B.L.M. stamped received copy for our files.

Sincerely,

A handwritten signature in cursive script that reads "Sergio A. Madril Jr." The signature is written over a horizontal line.

Sergio A. Madril Jr.

ARIZONA  
STATE OFFICE  
PHOENIX, ARIZONA

2003 DEC -2 A 9:49

RECEIVED  
BUREAU OF  
LAND MANAGEMENT

**United States Department of the Interior**  
**Bureau of Land Management**  
 BUSINESS & SUPPORT SVCS DIV  
 222 N CENTRAL AVE  
 PHOENIX, AZ 85004 -2203  
 Phone: (602) 417-9200

Receipt

No: 792678

Transaction #: 823236

Date of Transaction: 12/03/2003

CUSTOMER: SERGIO MADRIL  
 323 W WALNUT ST  
 NOGALES, AZ 85621

LINE #	QTY	DESCRIPTION	REMARKS	UNIT PRICE	TOTAL
1	1.00	LOCATABLE MINERALS / MINING CLAIMS-NOT NEW-UNADJUD, ONE AUTH NO. ONLY / MINING CLAIM MONEY RECEIVED (455) CASES: AMC93366/\$50.00	POL 2003 (10)	- n/a -	50.00
<b>TOTAL:</b>					<b>\$50.00</b>

## PAYMENT INFORMATION

1	AMOUNT: \$50.00	POSTMARKED: 12/01/2003
	TYPE: CHECK	RECEIVED: 12/02/2003
	CHECK NO: 4676	
	NAME: MADRIL, SERGIO	
	323 W WALNUT ST	
	NOGALES AZ 85621	

## REMARKS

This receipt was generated by the automated BLM Collections and Billing System and is a paper representation of a portion of the official electronic record contained therein.

UNITED STATES  
DEPARTMENT OF THE INTERIOR  
BUREAU OF LAND MANAGEMENT

MAINTENANCE FEE WAIVER CERTIFICATION

SEE INSTRUCTIONS ON REVERSE

AMC 104776  
AMC 87936  
AMC 93366

117

FORM APPROVED  
OMB NO. 1004-0114  
Expires: December 31, 2002

AMC 104463  
AMC 100784

- This small miner waiver is filed for the assessment year beginning at noon on September 12003 and ending at noon on September 12004.
- The undersigned and all related parties owned ten or fewer mining claims, mill, or tunnel sites located and maintained on Federal lands in the United States of America on September 1, 2003.
- The undersigned have performed the assessment work **required by law** for each mining claim listed **prior to filing this waiver** and understand that by filing this form; an affidavit of assessment work **must** be recorded by the December 30th following the filing of this waiver.
- The undersigned understand that if the assessment work obligation has not yet come due under 30 U.S.C. 28 (for those claims in their first assessment year only); a notice of intent to hold reciting this condition **must** be recorded by the December 30th following the filing of this waiver.
- The undersigned understand that mill and tunnel sites may also be listed upon this waiver and be waived from payment of the maintenance fee; and that a notice of intent to hold for these sites is required to be recorded by the December 30th immediately following the filing of this waiver.
- The undersigned understand and acknowledge that pursuant to 43 U.S.C. 1212 and 18 U.S.C. 1001; the filing or recording of a false, fictitious, or fraudulent document with the Bureau of Land Management may result in a fine of up to \$250,000, a prison term not to exceed five years, or both.
- The mining claims, mill or tunnel sites for which this waiver from payment of the maintenance fees is requested are:

CLAIM OR SITE NAME	BLM RECORDATION SERIAL NUMBER
1. Morning Glory # 1	93366
2. Morning Glory # 9	104464
3. Morning Glory # 10	104465
4. Morning Glory # 11	104772
5. Morning Glory # 12	104773
6. Sunset # 1	87936
7. Sunset # 2	104777
8. St. Patricks # 3	104468
9. St. Patricks # 4	104469
10. White Oak # 1	100784

The owner(s) (claimants) of the above mining claims and sites are:

C/O Sergio A. Madril Jr / Pajarito Mining Co.  
(Owner's Name - Please Print)

*Sergio A. Madril Jr* - 7-15-03  
(Owner's Signature)

323 W. Walnut St.  
(Street or P.O. Box)

Nogales, Arizona Arizona 85621  
(City) (State) (Zip Code)

C/O Armando V. Madril / Pajarito Mining Co.  
(Owner's Name - Please Print)

*Armando Madril* 7-15-03  
(Owner's Signature)

627 Camino Arvizu  
(Street or P.O. Box)

Rio Rico Arizona 85648  
(City) (State) (Zip Code)

(Owner's Name - Please Print)

(Owner's Signature)

(Street or P.O. Box)

(City) (State) (Zip Code)

(Continued on reverse)

ENTERED IN COMPUTER

*M. Hyde* 8/7/03

(Owner's Name - Please Print)

(Owner's Signature)

(Street or P.O. Box)

(City)

(State)

(Zip Code)

(Owner's Name - Please Print)

(Owner's Signature)

(Street or P.O. Box)

(City)

(State)

(Zip Code)

(Owner's Name - Please Print)

(Owner's Signature)

(Street or P.O. Box)

(City)

(State)

(Zip Code)

(Owner's Name - Please Print)

(Owner's Signature)

(Street or P.O. Box)

(City)

(State)

(Zip Code)

INSTRUCTIONS

- 1. This certification is made under the provisions of § 1744 of Title 43 and § 28-28k of Title 30 of the United States Code; and the regulations thereunder (43 CFR Part 3830).
2. The claimant(s) must fill in the dates in paragraph 1 for the beginning and ending of the assessment year for which this waiver is sought.
3. The claimant(s) must fill in the date in paragraph 2 for the beginning of the assessment year for which this waiver is sought.
4. All claim and site names and Bureau of Land Management (BLM) serial numbers must be listed for the mining claims, mill sites, and tunnel sites for which the waiver is sought.
5. All owners of the mining claims, mill sites, and tunnel sites and their addresses must be given.
6. This waiver form must be signed by all the claimants or their designated agent, in original form. If an agent is designated, a notarized designation of agent, signed by all of the claimants with proper address given, must be submitted with this waiver.
7. This form must be filed no later than September 1st for the upcoming assessment year in the BLM State Office where the mining claims or sites are recorded, or the waiver cannot be granted by the BLM.
8. For all mining claims which require assessment work, you must record an affidavit of labor on or before the December 30th immediately following the filing of this waiver.
9. Mill and tunnel sites may also be listed upon this waiver and be waived from payment of the maintenance fee.

NOTICE/BURDEN HOURS STATEMENT

The Privacy Act of 1974, as amended, and the regulation in 43 CFR 2.48(d) provide that you be furnished the following information in connection with the information required by this certification of waiver from rental fees.

AUTHORITY: 30 U.S.C. 28-28k; 43 U.S.C. 1201, 1457, 1740, and 1744; and 43 CFR 3830.

PRINCIPLE PURPOSE: This information is to be used to verify that the owner(s) (claimants) of a mining claim has complied with 30 U.S.C. 28f and is entitled to perform assessment work in lieu of paying the maintenance fee for the mining claims listed on this form.

ROUTINE USE: (1) Adjudication of the claimant(s) certification of waiver from paying the maintenance fee otherwise required by 30 U.S.C. 28f. (2) Disclosure may be made to appropriate Federal agencies when location is made within the agency's geographic area of responsibility. (3) Information from the record and/or the record will be transferred to the appropriate Federal, State, or local agency, or a member of the public in response to a specific request for pertinent information. (4) Information may also be provided to the Department of Justice or in a proceeding before a court or adjudicative body; or to Federal, State, local or foreign agencies when needed for enforcement of civil or criminal codes or applicable regulations concerning title rights upon the public land.

EFFECT OF NOT PROVIDING INFORMATION: Disclosure of this information is required by 30 U.S.C. 28f and 43 CFR Part 3830 for those qualified claimants wishing to take the small miner waiver allowed. Failure to supply the information required in this form to support the claimants certification of waiver from payment of the otherwise required maintenance fees will result in the waiver being disallowed and the mining claims subject to forfeiture by BLM under 30 U.S.C. 28i.

The Paperwork Reduction Act of 1995 requires us to inform you that:

This information is being collected to allow the BLM to determine if you qualify for a waiver from the payment of \$100 per mining claim or site maintenance fee established in 30 U.S.C. 28f and the implementing regulations at 43 CFR 3830. A response to this request is required in accordance with the statute to obtain your benefit.

BLM would like you to know that you do not have to respond to this, or any other, Federal agency-sponsored information collection unless it displays a currently valid OMB control number.

Public reporting burden for this form is estimated to average 8 minutes (0.133 hours) per response, including time to review instructions, gathering and maintaining data, and completing and reviewing the form. Direct comments regarding this burden estimate, or any other aspect of this form, to the U.S. Department of the Interior, Bureau of Land Management, (1004-0114) Bureau Clearance Officer (WO-630), Mail Stop 401 LS, 1849 C St., N.W., Washington, D.C. 20240.

FOR OFFICIAL USE ONLY

2003 JUL 16 1:47

RECEIVED BUREAU OF LAND MANAGEMENT



*Pajarito Mining Company*  
*323 W. Walnut St.*  
*Nogales, AZ 85621 (520) 287-6001*

July 7, 2003

Dear Sir:

Enclosed is Maintenance Fee Payment Waiver Certification for Accessment year 2004 plus Return Postage for the copy of Received by B.L.M. Stamped Maintenance Fee Payment Waiver Certification, for our records.

Sincerely,

A handwritten signature in cursive script that reads "Sergio A. Madril Jr." The signature is written over a horizontal line.

Sergio A. Madril Jr. CEO

ARIZONA  
STATE OFFICE  
PHOENIX, ARIZONA

2003 JUL 16 P 1:48

RECEIVED  
BUREAU OF  
LAND MANAGEMENT







INSTRUMENT #0209914  
 OFFICIAL RECORDS OF  
 SANTA CRUZ COUNTY  
 SUZANNE SAINZ  
 COUNTY RECORDER  
 REQUEST OF :

PAJARITO MINING CO.  
 DATE: 10/25/02 TIME: 4.35  
 FEE: 18.00  
 DOCK 944 PAGE 412 PAGES: 2

2002 NOV 18 A 10:45

Return Document to:

For BLM Use Only

A3850-1(JULY 1992)

Pajarito Mining Co.  
323 W. Walnut St.  
Nogales, Arizona 85621  
Telephone # (520) 287-6001

COUNT: <u>10</u>	INT: <input checked="" type="checkbox"/>
AMOUNT: <u>50</u>	
RECEIPT:	
CHECK NO: <u>4085</u>	



**AFFIDAVIT OF PERFORMANCE OF ANNUAL WORK**

Also fill in ITEMS 1 through 9 and the reverse side of this document.



**NOTICE OF INTENTION TO HOLD**

I intend to hold the claims(s)/site(s) listed on the reverse side of this document for the calendar year 20\_\_\_\_.  
 Also fill in ITEMS 1 through 4 and ITEM 9.

NOTICES OF INTENTION TO HOLD ARE FOR MILL SITES AND TUNNEL SITES OR FOR MINING CLAIMS WHEN ASSESSMENT WORK HAS NOT BEEN DONE, REGARDLESS OF WHETHER THE ANNUAL ASSESSMENT HAS BEEN SUSPENDED, DEFERRED, OR NOT YET ACCRUED. THE FILING OF A NOTICE OF INTENTION TO HOLD SHALL NOT RELIEVE THE OWNER OF COMPLYING WITH FEDERAL AND STATE LAWS PERTAINING TO THE PERFORMANCE OF ANNUAL ASSESSMENT WORK. NOTICES OF INTENTION TO HOLD FOR MILL SITES OR TUNNEL SITES NEED NOT BE COUNTY RECORDED. FOR MINING CLAIMS THE FORM FILED WITH THE BLM MUST BE IDENTICAL TO THE ONE THAT WAS OR WILL BE FILED WITH THE COUNTY.

Evidence of Annual Assessment Work or a Notice of Intention to Hold must be filed each calendar year following the calendar year in which the claim/site was located. **ALL CLAIMS LISTED ON A SINGLE AFFIDAVIT MUST BE CONTIGUOUS.**

1. State of Arizona, County of Santa Cruz ss:
2. I, (Name) Sergio A. Madril Jr. for Pajarito Mining Co.
3. Reside at (Address) 323 W. Walnut St.  
 City Nogales, County Santa Cruz, State Arizona, Zip 85621

being duly sworn, deposes and says that he/she is a citizen of the United States, more than eighteen years of age, that all of the facts set forth in this affidavit/notice, subject to the provisions and penalties of 18 U.S.C. 1001 pertaining to the filing of false, fictitious, or fraudulent statements with the United States, are true and correct according to the best of my knowledge, information and belief.

4. Owner's Name and Address (If not shown in items 1-3 above) CHECK HERE IF THIS IS A CHANGE OF ADDRESS

5. That I am personally acquainted with the mining claims(s). The work and improvements were made by and at the expense of the owner(s) of said claim(s). Said contiguous group of claims, listed on the reverse side of this document, are situated in the Pajarito Mining District, Santa Cruz County, Arizona.

6. That between the dates starting at 12 o'clock noon on September 1, 2002 And ending at 12 o'clock noon on September 1, 2002 at least \$ 1,000.00 Dollars worth of work and improvements were done and performed upon said claim(s) or upon one or more of a contiguous group of claims for the benefit of all, or wholly or partly outside of a contiguous group of claims for the benefit of all, not including the location work.

ENTERED IN COMPUTER 0944 412  
 RS 1/7/03

MICROFILMED/INDEXED


7. That the following persons were employed to perform the work and improvements described herein: S.A. Madril Jr., Frank M. Ochoa, Manuel Cruz, Enrique Ramos, A.V. Madril, S.L. Madril Sr., B.V. Madril

8. That the work and improvements performed were: Trench Cuts at Sunset No. 1 consisting of 5'X8'X10' 6'X8'X8', 15'X8'X8', 5'X6'X30' to expose vein. Road Repair to top mines, milling and assaying. Securing Funding and financing for mining project development. Labor, food, fuel. Manual pick and shovel labor due to difficult terrain areas.

9. Dated: 10-23-2002 Signature: Sergio A Madril

SUBSCRIBED AND SWORN TO before me, a Notary Public, this 23<sup>th</sup> day of OCT, 2002

by SERGIO A MADRIL  
 Notary Public Edward V. Madril  
 MY COMMISSION EXPIRES MAY 1 - 2006



If the claims/sites have consecutive BLM#s and are in the same Township Range Section, they may be listed as follows:

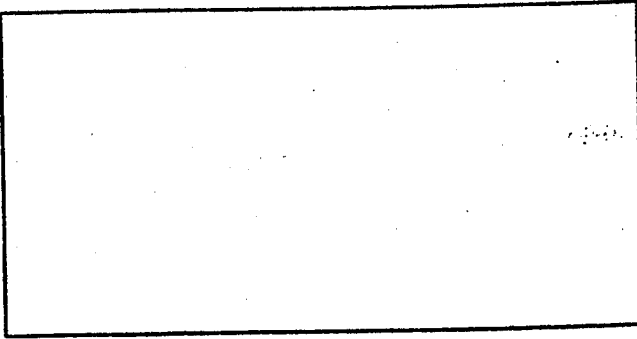
SAMPLE 1 - 10      A MC 19640 - 49      DKT/Pg 1025/1-10      4N      20W      36  
 RECORDING #9106173-82

CLAIM/SITE NAME	SERIAL NUMBER	DKT/Pg or Recording # OF ORIGINAL LOCATION NOTICE	TWN SHP	RNG	SEC(S)
1. Morning Glory # 1	AMC 93366	271-278	23S.	12E.	34
2. Morning Glory # 9	AMC 104464	279-20	23S.	12E.	34
3. Morning Glory # 10	AMC 104465	279-21	23S.	12E.	34
4. Morning Glory # 11	AMC 104772	280-316	23S.	12E.	34
5. Morning Glory # 12	AMC 104773	280-317	23S.	12E.	34
6. Sunset # 1	AMC 87936	263-516	24S.	12E.	3
7. Sunset # 2	AMC 104777	280-321	24S.	12E.	3
8. St. Patrick # 3	AMC 104468	279-24	24S.	12E.	3
9. St. Patrick # 4	AMC 104469	279-25	24S.	12E.	3
10. White Oak # 1	AMC 100784	276-121	24S.	12E.	2

**FILE WITH: BUREAU OF LAND MANAGEMENT, 222 NORTH CENTRAL AVENUE, PHOENIX, ARIZONA 85004-2203 and the respective county recorder, ON OR BEFORE DECEMBER 30th (NOT THE 31st). BLM requires a \$5.00 nonrefundable service charge for each mining claim, mill site or tunnel site.**

This form is for the purpose of complying with the laws of the United States Department of the Interior, Bureau of Land Management and the State of Arizona pertaining to assessment work and/or notice of intention to hold. 30 U.S.C. 28, 43 CFR 3833.2, ARS 27-208. Subject to Paperwork Reduction Act and Privacy Act statements available at the BLM AZ State Office. This form is not copyrighted. It may be reproduced without restriction.

For BLM Use Only



0944 413



*Pajarito Mining Company*  
*323 W. Walnut St.*  
*Nogales, AZ 85621 (520) 287-6001*

November 15, 2002

Dear Sir;

Enclosed is returned envelop with postage. Please return copy of Affidavit of Performance of Annual Work-2002, Report. With proper filing stamp date. for our records.

RECEIVED  
LAND MANAGEMENT  
2002 NOV 18 A 10:45  
STATE OF ARIZONA  
MINE REGISTRATION

Sincerely,

Sergio A. Madril Jr. CEO

**United States Department of the Interior**  
**Bureau of Land Management**  
 BUSINESS & SUPPORT SVCS DIV  
 222 N CENTRAL AVE  
 PHOENIX, AZ 85004 -2203  
 Phone: (602) 417-9200

Receipt	
No:	594908

<b>Transaction #:</b> 620745	
<b>Date of Transaction:</b> 11/21/2002	
<b>CUSTOMER:</b>	SERGIO MADRIL 323 W WALNUT ST NOGALES, AZ 85621

LINE #	QTY	DESCRIPTION	REMARKS	UNIT PRICE	TOTAL
1	1.00	LOCATABLE MINERALS / MINING CLAIMS-NOT NEW-UNADJUD, ONE AUTH NO. ONLY / MINING CLAIM MONEY RECEIVED (455) <b>CASES: AMC93366/\$50.00</b>	POL 2002 (10)	- n/a -	50.00
<b>TOTAL:</b>					<b>\$50.00</b>

PAYMENT INFORMATION					
1	<b>AMOUNT:</b>	\$50.00	<b>POSTMARKED:</b>	11/15/2002	
	<b>TYPE:</b>	CHECK	<b>RECEIVED:</b>	11/18/2002	
	<b>CHECK NO:</b>	4085			
	<b>NAME:</b>	MADRIL, SERGIO 323 W WALNUT ST NOGALES AZ 85621			

REMARKS

This receipt was generated by the automated BLM Collections and Billing System and is a paper representation of a portion of the official electronic record contained therein.

UNITED STATES  
DEPARTMENT OF THE INTERIOR  
BUREAU OF LAND MANAGEMENT  
**MAINTENANCE FEE WAIVER CERTIFICATION**

SEE INSTRUCTIONS ON REVERSE

AMC 87936  
93366  
100784  
104463, 104766  
72  
FORM APPROVED  
OMB NO. 1004-0114  
Expires: December 31, 2002

- This small miner waiver is filed for the assessment year beginning at noon on September 1, 2002 and ending at noon on September 1, 2003.
- The undersigned and all related parties owned ten or fewer mining claims, mill, or tunnel sites located and maintained on Federal lands in the United States of America on September 1, 2002.
- The undersigned have performed the assessment work **required by law** for each mining claim listed **prior to filing this waiver** and understand that by filing this form; an affidavit of assessment work **must** be recorded by the December 30th following the filing of this waiver.
- The undersigned understand that if the assessment work obligation has not yet come due under 30 U.S.C. 28 (for those claims in their first assessment year only); a notice of intent to hold reciting this condition **must** be recorded by the December 30th following the filing of this waiver.
- The undersigned understand that mill and tunnel sites may also be listed upon this waiver and be waived from payment of the maintenance fee; and that a notice of intent to hold for these sites is required to be recorded by the December 30th immediately following the filing of this waiver.
- The undersigned understand and acknowledge that pursuant to 43 U.S.C. 1212 and 18 U.S.C. 1001; the filing or recording of a false, fictitious, or fraudulent document with the Bureau of Land Management may result in a fine of up to \$250,000, a prison term not to exceed five years, or both.
- The mining claims, mill or tunnel sites for which this waiver from payment of the maintenance fees is requested are:

CLAIM OR SITE NAME	BLM RECORDATION SERIAL NUMBER
1. <u>Morning Glory # 1</u>	<u>93366</u>
2. <u>Morning Glory # 9</u>	<u>104464</u>
3. <u>Morning Glory # 10</u>	<u>104465</u>
4. <u>Morning Glory # 11</u>	<u>104772</u>
5. <u>Morning Glory # 12</u>	<u>104773</u>
6. <u>Sunset # 1</u>	<u>87936</u>
7. <u>Sunset # 2</u>	<u>104777</u>
8. <u>St. Patricks # 3</u>	<u>104468</u>
9. <u>St. Patricks # 4</u>	<u>104469</u>
10. <u>White Oak # 1</u>	<u>100784</u>

The owner(s) (claimants) of the above mining claims and sites are:

Sergio A. Madril Jr.

(Owner's Name - Please Print)

323 W. Walnut St.

(Street or P.O. Box)

Nogales

(City)

Arizona

(State)

85621

(Zip Code)

Sergio A. Madril Jr. 6-19-02  
(Owner's Signature)

Armando V. Madril

(Owner's Name - Please Print)

627 Camino Arvizu

(Street or P.O. Box)

Rio Rico

(City)

Arizona

(State)

85648

(Zip Code)

Armando V. Madril 6-19-02  
(Owner's Signature)

(Owner's Name - Please Print)

(Street or P.O. Box)

(City)

(State)

(Zip Code)

(Owner's Signature)

(Continued on reverse)

ENTERED IN COMPUTER

M. Hyde

\_\_\_\_\_  
 (Owner's Name - Please Print)

\_\_\_\_\_  
 (Street or P.O. Box)

---

\_\_\_\_\_  
 (Owner's Name - Please Print)

\_\_\_\_\_  
 (Street or P.O. Box)

---

\_\_\_\_\_  
 (Owner's Name - Please Print)

\_\_\_\_\_  
 (Street or P.O. Box)

---

\_\_\_\_\_  
 (Owner's Name - Please Print)

\_\_\_\_\_  
 (Street or P.O. Box)

\_\_\_\_\_  
 (Owner's Signature)

\_\_\_\_\_  
 (City)                      (State)                      (Zip Code)

---

\_\_\_\_\_  
 (Owner's Signature)

\_\_\_\_\_  
 (City)                      (State)                      (Zip Code)

---

\_\_\_\_\_  
 (Owner's Signature)

\_\_\_\_\_  
 (City)                      (State)                      (Zip Code)

---

\_\_\_\_\_  
 (Owner's Signature)

\_\_\_\_\_  
 (City)                      (State)                      (Zip Code)

**INSTRUCTIONS**

1. This certification is made under the provisions of § 1744 of Title 43 and § 28-28k of Title 30 of the United States Code; and the regulations thereunder (43 CFR Part 3830).
2. The claimant(s) must fill in the dates in paragraph 1 for the beginning and ending of the assessment year for which this waiver is sought.
3. The claimant(s) must fill in the date in paragraph 2 for the beginning of the assessment year for which this waiver is sought.
4. All claim and site names and Bureau of Land Management (BLM) serial numbers must be listed for the mining claims, mill sites, and tunnel sites for which the waiver is sought.
5. All owners of the mining claims, mill sites, and tunnel sites and their addresses must be given.
6. This waiver form must be signed by all the claimants or their designated agent, in original form. If an agent is designated, a notarized designation of agent, signed by all of the claimants with proper address given, must be submitted with this waiver.
7. This form must be filed no later than September 1st for the upcoming assessment year in the BLM State Office where the mining claims or sites are recorded, or the waiver cannot be granted by the BLM. (Example: to obtain a waiver for the assessment year 2000, which begins at noon on September 1, 1999, you must qualify for and file for a waiver no later than September 1, 1999 in the proper BLM State Office).
8. For all mining claims which require assessment work, you must record an affidavit of labor on or before the December 30th immediately following the filing of this waiver. For all other mining claims or sites waived, you must record a notice of intent to hold on or before the December 30th immediately following the filing of this waiver.
9. Mill and tunnel sites may also be listed upon this waiver and be waived from payment of the maintenance fee. A notice of intent to hold for these sites is required to be filed by the December 30th following the filing of this waiver.

**NOTICE/BURDEN HOURS STATEMENT**

The Privacy Act of 1974, *as amended*, and the regulation in 43 CFR 2.48(d) provide that you be furnished the following information in connection with the information required by this certification of waiver from rental fees.

**AUTHORITY:** 30 U.S.C. 28-28k; 43 U.S.C. 1201, 1457, 1740, and 1744; and 43 CFR 3830.

**PRINCIPLE PURPOSE:** This information is to be used to verify that the owner(s) (claimants) of a mining claim has complied with 30 U.S.C. 28f and is entitled to perform assessment work in lieu of paying the maintenance fee for the mining claims listed on this form.

**ROUTINE USE:** (1) Adjudication of the claimant(s) certification of waiver from paying the maintenance fee otherwise required by 30 U.S.C. 28f. (2) Disclosure may be made to appropriate Federal agencies when location is made within the agency's geographic area of responsibility. (3) Information from the record and/or the record will be transferred to the appropriate Federal, State, or local agency, or a member of the public in response to a specific request for pertinent information. (4) Information may also be provided to the Department of Justice or in a proceeding before a court or adjudicative body; or to Federal, State, local or foreign agencies when needed for enforcement of civil or criminal codes or applicable regulations concerning title rights upon the public land.

**EFFECT OF NOT PROVIDING INFORMATION:** Disclosure of this information is required by 30 U.S.C. 28f and 43 CFR Part 3830 for those qualified claimants wishing to take the small miner waiver allowed. Failure to supply the information required in this form to support the claimants certification of waiver from payment of the otherwise required maintenance fees will result in the waiver being disallowed and the mining claims subject to forfeiture by BLM under 30 U.S.C. 28i.

The Paperwork Reduction Act of 1995 requires us to inform you that: This information is being collected to allow the BLM to determine if you qualify for a waiver from the payment of \$100 per mining claim or site maintenance fee established in 30 U.S.C. 28f and the implementing regulations at 43 CFR 3830. A response to this request is required in accordance with the statute to obtain your benefit.

BLM would like you to know that you do not have to respond to this, or any other, Federal agency-sponsored information collection unless it displays a currently valid OMB control number.

Public reporting burden for this form is estimated to average 8 minutes (0.133 hours) per response, including time to review instructions, gathering and maintaining data, and completing and reviewing the form. Direct comments regarding this burden estimate, or any other aspect of this form, to the U.S. Department of the Interior, Bureau of Land Management, (1004-0114) Bureau Clearance Officer (WO-630), Mail Stop 401 LS, 1849 C St., N.W., Washington, D.C. 20240.

PHOENIX, ARIZONA  
 FOR OFFICIAL USE ONLY

RECEIVED  
 B.L.M. AZ STATE OFFICE  
 JUN 21 12:56

UNITED STATES  
DEPARTMENT OF THE INTERIOR  
BUREAU OF LAND MANAGEMENT

FORM APPROVED  
OMB NO. 1004-0114  
Expires: March 31, 1997

MAINTENANCE FEE PAYMENT WAIVER CERTIFICATION

This small miner waiver is filed to hold the claims/sites listed below for the assessment year beginning at noon on the first September 1 following the official filing of this form with BLM. 2002

The undersigned owner(s) of the mining claims/sites listed below hereby certify under penalty of 18 U.S.C. 1001 and 43 U.S.C. 1212 that:

1. We control, or will control, ten or fewer mining claims/sites located and maintained on Federal land in the United States of America on the August 31 that is one day before the beginning of the assessment year indicated in line one above.

2. We have will performed/perform assessment work upon the claims listed below for the current assessment year as of the August 31 indicated in line three above. This work meets the requirements of the General Mining Law of 1872, as amended; the Act of August 10, 1993; and the regulations at 43 CFR 3833 and 3850. Such work will be described on our affidavit of labor.

AMC 93366 AMC 87936  
AMC 104463 AMC 100784  
AMC 104766 26.

The mining claims and sites for which the above waiver from payment of the maintenance fees is made are:

CLAIM NAME	BLM RECORDATION SERIAL NUMBER
1. Morning Glory # 1	952- 93366
2. Morning Glory # 9	104464
3. Morning Glory # 10	104465
4. Morning Glory # 11	104772
5. Morning Glory # 12	104773
6. Sunset # 1	87936
7. Sunset # 2	104777
8. St. Patricks # 3	104468
9. St. Patricks # 4	104469
10. White Oak # 1	100784

All owner(s) of the above mining claims and sites are filing for this waiver.

We understand and acknowledge that pursuant to 43 U.S.C. 1212 and 18 U.S.C. 1001, the filing of a false, fictitious, or fraudulent document with the Bureau of Land Management may result in a fine of up to \$10,000, a prison term not to exceed five years, or both.

Sergio A. Madril Jr.  
(Owner's Name - Please Print)

323 W. Walnut St.  
(Street or P.O. Box)

Armando V. Madril  
(Owner's Name - Please Print)

627 Camino Arvuzu  
(Street or P.O. Box)

(Owner's Name - Please Print)

(Street or P.O. Box)

(Owner's Name - Please Print)

(Street or P.O. Box)

Sergio A. Madril Jr. 7-22-01  
(Owner's Signature)

Nogales Arizona 85621  
(City) (State) (Zip Code)

Armando V. Madril 7-23-01  
(Owner's Signature)

Rio Rico Arizona 85648  
(City) (State) (Zip Code)

(Owner's Signature)

(City) (State) (Zip Code)

(Owner's Signature)

(City) (State) (Zip Code)

(Continued on reverse)

ENTERED IN COMPUTER

RE 7/31/2001

(Owner's Name - Please Print)	(Owner's Signature)
(Street or P.O. Box)	(City) (State) (Zip Code)
(Owner's Name - Please Print)	(Owner's Signature)
(Street or P.O. Box)	(City) (State) (Zip Code)
(Owner's Name - Please Print)	(Owner's Signature)
(Street or P.O. Box)	(City) (State) (Zip Code)
(Owner's Name - Please Print)	(Owner's Signature)
(Street or P.O. Box)	(City) (State) (Zip Code)

**INSTRUCTIONS**

1. This certification of waiver from payment of maintenance fees is made under the provisions of the Act of August 10, 1993 (107 Stat. 312 [1993]), and §1744 of Title 43 and §28-28k of Title 30 of the United States Code; and the regulations thereunder (43 CFR 3833 and 3850).
2. This waiver must be filed in advance of the assessment year for which a waiver is sought, but in no event be filed later than the August 31st preceding the assessment year for which the waiver is sought.
3. You must still record your affidavit of assessment work for claims listed and/or Notices of Intention to Hold for any sites listed with the BLM by each December 30th, and the local recording office under State law, as in the past.
4. This waiver must be filed in the BLM State Office where the mining claims are recorded.
5. If the claims and sites are located in more than one State, a separate waiver form must be filed in each State in which they are held. The total number of claims and sites listed on separate waiver forms cannot exceed ten.
6. All claim names and Bureau of Land Management (BLM) serial numbers must be listed for all mining claims and sites for which a waiver is sought.
7. All owners and their addresses must be listed.
8. This waiver form must be signed by all of the owners or their designated agent. If an agent is designated, a statement appointing the agent, must be submitted with this certification, if a designation of agent is not currently on file with the BLM State office where your claims and sites are recorded.
9. Mining claims and sites held by a husband and wife, either jointly or individually, or their children under the age of discretion, shall be counted towards the 10 claim limit. Mining claims and sites held in co-ownership, or by an association of locators, by a partnership, or by a corporation shall be counted towards the 10 claim limit for claimants that have an interest in these entities.
10. Failure to pay the maintenance fee or meet the requirements for waiver from payment of the maintenance fee by any August 31st deadline for the following assessment year shall cause the mining claims and sites to be declared null and void.

**NOTICE**

The Privacy Act of 1974 and the regulation in 43 CFR 2.48(d) provide that you be furnished the following information in connection with the information required by this certification of exemption from rental fees form.

**AUTHORITY:** 30 U.S.C. 28-28e; 43 U.S.C. 1201, 1740, and 1744; and the Act of August 10, 1993 (107 Stat. 312); 43 CFR 3833 and 3850.

**PRINCIPLE PURPOSE:** This information is to be used to verify that the owner(s) of a mining claim has complied with the Act of August 10, 1993 (107 Stat. 312), and is entitled to perform assessment work in lieu of paying the maintenance fee for the mining claims listed on this form.

**ROUTINE USE:** (1) Adjudication of the claimant(s) certification of waiver from paying the maintenance fee otherwise required by the Act of August 10, 1993 (107 Stat. 312). (2) Disclosure may be made to appropriate Federal agencies when location is made within the agency's geographic area of responsibility. (3) Information from the record and/or the record will be transferred to the appropriate Federal, State, or local agency, or a member of the public in response to a specific request for pertinent information. (4) Information may also be provided to the

Department of Justice or in a proceeding before a court or adjudicative body; or to Federal, State, local or foreign agencies when needed for enforcement of civil or criminal codes or applicable regulations concerning title rights upon the public land.

**EFFECT OF NOT PROVIDING INFORMATION:** Disclosure of this information is required by the Act of August 10, 1993 (107 Stat. 312) and 43 CFR 3833 for those owner(s) wishing to take the small miners waiver allowed under 43 CFR 3833 and 3850. Failure to supply the information required in this form to support the owner(s) certification of waiver from payment of the otherwise required maintenance fees will result in the waiver being disallowed and the mining claims declared null and void by the Bureau of Land Management (BLM).

The Paperwork Reduction Act of 1980 (44 U.S.C. 3501, et seq.) requires us to tell you that:

This information is being collected to allow the BLM to determine if you qualify for a waiver from the payment of \$100 per mining claim maintenance fee established by the Act of August 10, 1993 (107 Stat. 312) and the implementing regulations at 43 CFR 3833 and 3850. A response to this request is required in accordance with the statute (107 Stat. 312) to retain your benefit.

**BURDEN HOURS STATEMENT**

Public reporting burden for this form is estimated to average 5 minutes per response, including time to review instructions, gathering and maintaining data, and completing and reviewing the form. Direct comments regarding this burden estimate, or any other aspect of this form, to the Department of the Interior, Bureau of Land Management, Information Collection Clearance Officer (871), 1849 C Street, N.W., Washington, D.C. 20240; and the Office of Management and Budget, Paperwork Reduction Project (1004-0114), Washington, D.C. 20503.

**FOR OFFICIAL USE ONLY**

RECEIVED  
BUREAU OF  
LAND MANAGEMENT

2001 JUL 26 P 12:19


ARIZONA



RECEIVED  
BUREAU OF  
LAND MANAGEMENT

2001 JUL 26 P 12: 19

ARIZONA  
STATE OFFICE  
PHOENIX, ARIZONA



From Pajarito Mining Co.  
323 W. Walnut St.  
Nogales, Arizona 85621

TO United States Dept. of the Interior  
Bureau of Land Management  
Arizona State Office  
222 North Central Avenue  
Phoenix, Arizona 8500-2203

85004-2203





Unit  
ARIZ  
222  
PHO



RECYCLED PAPER.  
MINIMUM 60% POST-CONSUMER  
FIBER CONTENT.

Columbian® - 63 Clasp (6 1/2 x 9 1/2)





OFFICIAL RECORDS OF  
SANTA CRUZ COUNTY  
SUZANNE SAINZ  
COUNTY RECORDER

REQUEST OF :  
MADRIL, SERGIO A., JR.  
DATE: 11/01/01 TIME: 4.18  
FEE: 13.00  
DOCK B95 PAGE 712 PAGES: 2

MICROFILMED/INDEXED

Return Document to:

For BLM Use Only

AZ-3850-1 (July 1992)

Sergio A. Madril Jr.  
Pajarito Mining Co.  
323 W. Walnut St.  
Nogales, Arizona 85621  
Telephone # ( 520 ) 287-6001


**AFFIDAVIT OF PERFORMANCE OF ANNUAL WORK**

Also fill in ITEMS 1 through 9 and the reverse side of this document.

CHECK  
ONE

**NOTICE OF INTENTION TO HOLD**

I intend to hold the claim(s) /site(s) listed on the reverse side of this document for the calendar year 19\_\_\_. Also fill in ITEMS 1 through 4 and ITEM 9.

NOTICES OF INTENTION TO HOLD ARE FOR MILL SITES AND TUNNEL SITES OR FOR MINING CLAIMS WHEN ASSESSMENT WORK HAS NOT BEEN DONE, REGARDLESS OF WHETHER THE ANNUAL ASSESSMENT HAS BEEN SUSPENDED, DEFERRED, OR NOT YET ACCRUED. THE FILING OF A NOTICE OF INTENTION TO HOLD SHALL NOT RELIEVE THE OWNER OF COMPLYING WITH FEDERAL AND STATE LAWS PERTAINING TO THE PERFORMANCE OF ANNUAL ASSESSMENT WORK. NOTICES OF INTENTION TO HOLD FOR MILL SITES OR TUNNEL SITES NEED NOT BE COUNTY RECORDED. FOR MINING CLAIMS THE FORM FILED WITH BLM MUST BE IDENTICAL TO THE ONE THAT WAS OR WILL BE FILED WITH THE COUNTY.

Evidence of Annual Assessment Work or a Notice of Intention to Hold must be filed each calendar year following the calendar year in which the Claim/site was located.

ALL CLAIMS LISTED ON A SINGLE AFFIDAVIT MUST BE CONTIGUOUS.

1. State of Arizona, County of Santa Cruz ss:
2. I, (Name) Sergio A. Madril Jr. (Pajarito Mining Co.)
3. Reside at (Address) 323 W. Walnut St.  
City Nogales, County Santa Cruz, State Ariz., Zip 85621

being duly sworn, deposes and says that he/she is a citizen of the United States, more than eighteen years of age, that all of the facts set forth in this affidavit/notice, subject to the provisions and penalties of 18 USC 1001 pertaining to the filing of false, fictitious, or fraudulent statements with the United States, are true and correct according to the best of my knowledge, information and belief.

4. Owner's Name and Address (If not shown in items 1-3 above) CHECK HERE IF THIS IS A CHANGE OF ADDRESS


5. That I am personally acquainted with the mining claim(s). The work and improvements were made by and at the expense of the owner(s) of said claim(s). Said contiguous group of claims, listed on the reverse side of this document, are situated in the Pajarito Mining District, Santa Cruz County, Arizona

6. That between the dates starting at 12 o'clock noon on September 1, 2000 and ending at 12 o'clock noon on September 1, 2001 at least \$ 1,000.00 dollars worth of work and improvements were done and performed upon said claim(s) or upon one or more of a contiguous group of claims for the benefit of all, or wholly or partly outside of a contiguous group of claims for the benefit of all, not including the location work.

7. That the following persons were employed to perform the work and improvements described herein: S.A. Madril, A.V. Madril, Frank Ochoa, Tino Roman, S.L. Madril, B.V. Madril, H.d. Peare.

8. That the work and improvements performed were: Trench cut M.G.1 8'X8'X10'. Road repair to Top mines, Milling and assaying. Securing financing for mine. Trench cut at M.G.1 North side of Pena Blanca Canyon size 8'X8'X 20'

9. Dated Oct-29-2001 Signature Sergio A. Madril Jr.  
SUBSCRIBED AND SWORN TO before me, a Notary Public, this 29th day of Oct



Notary Public Edward V. Madril  
MY COMMISSION EXPIRES 5-1-2002

For BLM Use Only  
2001 DEC - 5 P 2:20  
RECEIVED  
BLM STATE OFFICE  
ENTERED IN COMPUTER  
22 12/2/2001

This form is for the purpose of complying with the laws of the United States Department of the Interior, Bureau of Land Management and the State of Arizona pertaining to assessment work and/or a notice of intention to hold. 30 USC 28, 43 CFR 3833.2, ARS 27-208. Subject to Paperwork Reduction Act and Privacy Act statements available at the BLM AZ State Office. The form is not copyrighted. It may be reproduced without restriction.

0895 7121

If the claims/sites have consecutive BLM #'s and are in the same Township, Range and Section(s) they may be listed as follows:

SAMPLE 1-10      A MC 19640-49      Dkt/Pg # 1025/1-10 (or)      4N      20W      36  
 RECORDING # 9106173-82

CLAIM/SITE NAME	SERIAL NUMBER	Dkt/Pg or Recording # of ORIGINAL LOCATION NOTICEI	TWN SHP	RNG	SEC(S)
1. Morning Glory # 1	A MC 93366	271-278	23S.	12E.	34
2. Morning Glory # 9	A MC 104464	279-20	23S.	12E.	34
3. Morning Glory # 10	A MC 104465	279-21	23S.	12E.	34
4. Morning Glory # 11	A MC 104772	280-316	23S.	12E.	34
5. Morning Glory # 12	A MC 104773	280-317	23S.	12E.	34
6. Sunset # 1	A MC 87936	263-516	24S.	12E.	3
7. Sunset # 2	A MC 104777	280-321	24S.	12E.	3
8. St. Patrick # 3	A MC 104468	279-24	24S.	12E.	3
9. St. Patrick # 4	A MC 104469	279-25	24S.	12E.	3
10. White Oak # 1	A MC 100784	276-121	24S.	12E.	2
11.	A MC				
12.	A MC				
13.	A MC				
14.	A MC				
15.	A MC				
16.	A MC				
17.	A MC				
18.	A MC				
19.	A MC				
20.	A MC				
21.	A MC				
22.	A MC				
23.	A MC				
24.	A MC				
25.	A MC				
26.	A MC				
27.	A MC				
28.	A MC				
29.	A MC				
30.	A MC				

**FILE WITH: BUREAU OF LAND MANAGEMENT, 222 NORTH CENTRAL AVENUE, PHOENIX, AZ 85004-2203 and the respective county recorder, ON OR BEFORE DECEMBER 30th (NOT THE 31st), BLM REQUIRES A \$5.00 NONREFUNDABLE SERVICE CHARGE FOR EACH MINING CLAIM, MILL SITE OR TUNNEL SITE. ANNUAL FILLINGS THAT ARE NOT ACCOMPANIED BY PROPER SERVICE CHARGES WILL BE RETURNED WITHOUT FURTHER ACTION BY BLM.**

**United States Department of the Interior**  
**Bureau of Land Management**  
 BUSINESS & SUPPORT SVCS DIV  
 222 N CENTRAL AVE  
 PHOENIX, AZ 85004 -2203  
 Phone: (602) 417-9200

<b>Receipt</b>	
No:	418676

<b>Transaction #:</b> 438811					
<b>Date of Transaction:</b> 12/05/2001					
<b>CUSTOMER:</b>		SERGIO MADRIL PAJARITO MINING CO. 323 W. WALNUT ST. NOGALES, AZ 85621			
LINE #	QTY	COMMODITY / SUBJECT / ACTION / PRODUCT	REMARKS	UNIT PRICE	TOTAL
1	1.00	LOCATABLE MINERALS / MINING CLAIMS-NOT NEW-UNADJUD, ONE AUTH NO. ONLY / MINING CLAIM MONEY RECEIVED (455)	POL (10) 2001	- n/a -	\$50.00
<b>TOTAL:</b>					<b>\$50.00</b>

PAYMENT INFORMATION					
1	<b>AMOUNT:</b>	\$50.00	<b>POSTMARKED:</b>	N/A	
	<b>TYPE:</b>	CASH	<b>RECEIVED:</b>	12/05/2001	
	<b>NAME:</b>	PAJARITO MINING CO. MADRIL, SERGIO 323 W. WALNUT ST. NOGALES AZ 85621			

REMARKS	

CASE SERIAL NUMBER INFORMATION		
TRNS #	LINE #	CASES
438811	1	AMC93366/\$50.00

This receipt was generated by the automated BLM Collections and Billings System and is a paper representation of a portion of the official electronic record contained therein.

(September 1996)

DEPARTMENT OF THE INTERIOR  
BUREAU OF LAND MANAGEMENT

MAINTENANCE FEE PAYMENT WAIVER CERTIFICATION

93366 104766  
87936 100784  
104463

FORM APPROVED  
OMB NO. 1004-0114  
Expires September 30, 1999

131

This small miner waiver is filed to hold the claims/sites listed below for the assessment year beginning at noon on the first September 1 following the official filing of this form with BLM. 2001

The undersigned owner(s) of the mining claims/sites listed below hereby certify under penalty of 18 U.S.C. 1001 and 43 U.S.C. 1212 that:

I/We control or will control, ten or fewer mining claims/sites located and maintained on Federal land in the United States of America on the August 31 that is one day before the beginning of the assessment year indicated in line one above.

I/We have will performed/performed assessment work upon the claims listed below for the current assessment year as of the August 31 indicated in line three above. This work meets the requirements of the General Mining Law of 1872, as amended; the Act of August 10, 1993; and the regulations at 43 CFR 3833 and 3850. Such work will be described on our affidavit of labor. Listing a site on this form constitutes a filing of a Notice of Intention to Hold for that site. I enclose a \$5.00 per site service charge (recording fee) for each site listed.

Please check this box if the following statement applies to you.

I/We relinquish my/our claims and/or sites not listed below.

The mining claims and sites for which the above waiver from payment of the maintenance fees is made are:

CLAIM NAME	BLM RECORDATION SERIAL NUMBER
1. Morning Glory # 1	952- 93366
2. Morning Glory # 9	104464
3. Morning Glory # 10	104465
4. Morning Glory # 11	104772
5. Morning Glory # 12	104773
6. Sunset # 1	87936
7. Sunset # 2	104777
8. St. Patricks # 3	104468
9. St. Patricks # 4	104469
10. White Oak # 1	100784

RECEIVED  
BUREAU OF  
LAND MANAGEMENT  
JUL 25 11 01 AM '00  
ARIZONA  
STATE OFFICE  
TUCSON, ARIZONA

All owner(s) of the above mining claims and sites are filing for this waiver.

I/We understand and acknowledge that pursuant to 43 U.S.C. 1212 and 18 U.S.C. 1001, the filing of a false, fictitious, or fraudulent document with the Bureau of Land Management may result in a fine of up to \$10,000, a prison term not to exceed five years, or both.

Sergio A. Madril Jr.

(Owner's Name - Please Print)

323 W. Walnut St.

(Street or P.O. Box)

Nogales

(City)

Ariz.

(State)

85621

(Zip Code)

Sergio A. Madril Jr. 7-19-00  
(Owner's Signature)

Armando V. Madril

(Owner's Name - Please Print)

627 Camino Arvizu

(Street or P.O. Box)

Rio Rico

(City)

Ariz.

(State)

85648

(Zip Code)

Armando V. Madril 7-19-00  
(Owner's Signature)

(Owner's Name - Please Print)

(Owner's Signature)

(Street or P.O. Box)

(City)

(State)

(Zip Code)

(Owner's Name - Please Print)

ENTERED IN COMPUTER  
8/19/00  
(Owner's Signature)

(Street or P.O. Box)

(City)

(State)

(Zip Code)

(Owner's Name - Please Print)	(Owner's Signature)
(Street or P.O. Box)	(City) (State) (Zip Code)
(Owner's Name - Please Print)	(Owner's Signature)
(Street or P.O. Box)	(City) (State) (Zip Code)
(Owner's Name - Please Print)	(Owner's Signature)
(Street or P.O. Box)	(City) (State) (Zip Code)
(Owner's Name - Please Print)	(Owner's Signature)
(Street or P.O. Box)	(City) (State) (Zip Code)

**INSTRUCTIONS**

1. This certification of waiver from payment of maintenance fees is made under the regulations at 43 CFR 3833 and 3850.
2. This waiver must be filed in advance of the assessment year for which a waiver is sought, but in no event be filed later than the August 31st preceding the assessment year for which the waiver is sought.
3. You must still record your affidavit of assessment work for claims listed and/or Notices of Intention to Hold for any sites listed with the BLM by each December 30th, and the local recording office under State law, as in the past.
4. A \$5.00 service charge (recording fee) is required for all sites listed, otherwise a separate notice of intent to hold must be filed by December 30.
5. This waiver must be filed in the BLM State Office where the mining claims are recorded.
6. If the claims and sites are located in more than one State, a separate waiver form must be filed in each State in which they are held. The total number of claims and sites listed on separate waiver forms cannot exceed ten.
7. All claim names and Bureau of Land Management (BLM) serial numbers must be listed for all mining claims and sites for which a waiver is sought.
8. All owners and their addresses must be listed.
9. This waiver form must be signed by all of the owners or their designated agent. If an agent is designated, a statement appointing the agent, signed by all of the owners, must be submitted with this certification, if a designation of agent is not currently on file with the BLM State office where your claims and sites are recorded.
10. Mining claims and sites held by a husband and wife, either jointly or individually, or their children under the age of discretion, shall be counted towards the 10 claim limit. Mining claims and sites held in co-ownership, or by an association of locators, by a partnership, or by a corporation shall be counted towards the 10 claim limit for claimants that have an interest in these entities.
11. Failure to pay the maintenance fee or meet the requirements for waiver from payment of the maintenance fee by any August 31st deadline for the following assessment year shall cause the mining claims and sites to be declared null and void.

**NOTICE/BURDEN HOURS STATEMENT**

The Privacy Act of 1974 and the regulation in 43 CFR 2.48(d) provide that you be furnished the following information in connection with the information required by this certification of exemption from rental fees form.

**AUTHORITY:** 30 U.S.C. 28-28k; 43 U.S.C. 1201, 1740, and 1744; 43 CFR 3833 and 3850.

**PRINCIPLE PURPOSE:** This information is to be used to verify that the owner(s) of a mining claim has complied with the Act of August 10, 1993 (107 Stat. 312), and is entitled to perform assessment work in lieu of paying the maintenance fee for the mining claims listed on this form.

**ROUTINE USE:** (1) Adjudication of the claimant(s) certification of waiver from paying the maintenance fee otherwise required by the Act of August 10, 1993 (107 Stat. 312). (2) Disclosure may be made to appropriate Federal agencies when location is made within the agency's geographic area of responsibility. (3) Information from the record and/or the record will be transferred to the appropriate Federal, State, or local agency, or a member of the public in response to a specific request for pertinent information. (4) Information may also be provided to the Department of Justice or in a proceeding before a court or adjudicative body; or to Federal, State, local or foreign agencies when needed for enforcement of civil or criminal codes or applicable regulations concerning title rights upon the public land.

**EFFECT OF NOT PROVIDING INFORMATION:** Disclosure of this information is required by the Act of August 10, 1993 (107 Stat. 312) and 43 CFR 3833 for those owner(s) wishing to take the small miners waiver allowed under 43 CFR 3833 and 3850. Failure to supply the information required in this form to support the owner(s) certification of waiver from payment of the otherwise required maintenance fees will result in the waiver being disallowed and the mining claims declared null and void by the Bureau of Land Management (BLM).

The Paperwork Reduction Act of 1980 (44 U.S.C. 3501, et seq.) requires us to tell you that:

This information is being collected to allow the BLM to determine if you qualify for a waiver from the payment of \$100 per mining claim maintenance fee established by the Act of August 10, 1993 (107 Stat. 312) and the implementing regulations at 43 CFR 3833 and 3850. A response to this request is required in accordance with the statute (107 Stat. 312) to retain your benefit.

Public reporting burden for this form is estimated to average 8 minutes per response, including time to review instructions, gathering and maintaining data, and completing and reviewing the form. Direct comments regarding this burden estimate, or any other aspect of this form, to the Department of the Interior, Bureau of Land Management, Information Collection Clearance Officer (DW-101) Denver Federal Center, Building 40, P.O. Box 25047, Denver, CO 80225-0047 and the Office of Management and Budget, Paperwork Reduction Project (1004-0114), Washington, D.C. 20503.

BLM would like you to know that you do not have to respond to this, or any other, Federal agency-sponsored information collection unless it displays a currently valid OMB control number.

**FOR OFFICIAL USE ONLY**





*Sajarito Mining Company*  
 323 W. Walnut St.  
 Nogales, AZ 85621 (520) 287-6001

93366  
 104463  
 104766  
 87936  
 100784

9-20-99

Dear Sir:

Enclosed are:

- A. Assessment Report .99-
- B. Return envelope
- C. check. \$50.00 fee


ARIZONA  
 STATE OFFICE  
 PHOENIX, ARIZONA

SEP 21 9 46 AM '99

RECEIVED  
 BUREAU OF  
 LAND MANAGEMENT

*Sincerely,*

*George A. Mohr, Jr.*



UNITED STATES  
DEPARTMENT OF THE INTERIOR  
BUREAU OF LAND MANAGEMENT

RECEIPT AND ACCOUNTING ADVICE

NO. 2531942 07

CD/AZ

09/21/99

Subject: AFFIDAVITS OF ASSESSMENT WORK

2 10 12

50.00


Applicant:

SERGIO A MADRIL JR  
PAJARITO MINING CO  
323 W WALNUT ST  
NOGALES AZ 85621

CK 1262  
Remitter: 520-287-6001

Assignor:

LEASE MANAGEMENT DATA									
		<input type="checkbox"/> NEW	<input type="checkbox"/> UPDATE	<input type="checkbox"/> PAYMENT					
ORIGINAL SERIAL NO.	ASG.	TYPE	ST.	CTY.	FUND SYMBOL			ACRES/UNITS	RATE
AMC 93366 ET AL	(10)								
AMOUNT	ANV. DATE	EXP. DATE	BILL CYC.	S/C	DISTRICT	NEXT BILL	MISC. DATA	U of M	ACTUAL UNITS
ASSIGNMENT SERIAL NO.	ASG.	TYPE	ST.	CTY.	FUND SYMBOL			ACRES/UNITS	RATE
AMOUNT	ANV. DATE	EXP. DATE	BILL CYC.	S/C	DISTRICT	NEXT BILL	MISC. DATA	U of M	ACTUAL UNITS
APPLY REMITTANCE									
ACTION	FUND SYMBOL	CTY.	AMOUNT	Remarks:					
FILING FEE									
RENTAL									
UNEARNED									
REFUND									
TOTAL									
AMOUNT DUE									
<input type="checkbox"/> Lease in Escrow? <input type="checkbox"/> KGS? <input type="checkbox"/> Auto Escalates? <input type="checkbox"/> Auto Renew?				Of Interest? Operating Rights? Operator Bond Filed?				<b>FOR MMS USE ONLY</b> BILLEE NUMBER OCS SECTION CODE FOREST REFUGE	





OFFICIAL RECORDS OF  
 SANTA CRUZ COUNTY  
 SUZANNE SAINZ  
 COUNTY RECORDER  
 REQUEST OF :  
 MADRIL, SERGIO A. JR.  
 DATE: 09/13/99 TIME: 3.00  
 FEE: 13.00  
 DOCK 809 PAGE 110 PAGES: 2

Return Document to:

For BLM Use Only

AZ-3830-1 (July 1992)

Sergio A. Madril Jr.  
Pajarito Mining Co.  
323 W. Walnut St.  
Nogales, Arizona 85621  
 Telephone # (520)- 287-6001

10 claims = \$50<sup>00</sup>  
ced

MICROFILMED/INDEXED

DOCK 809 PAGE 110

**AFFIDAVIT OF PERFORMANCE OF ANNUAL WORK**

Also fill in ITEMS 1 through 9 and the reverse side of this document.

CHECK  
ONE

**NOTICE OF INTENTION TO HOLD**

I intend to hold the claim(s) /site(s) listed on the reverse side of this document for the calendar year 19\_\_\_\_. Also fill in ITEMS 1 through 4 and ITEM 9.

NOTICES OF INTENTION TO HOLD ARE FOR MILL SITES AND TUNNEL SITES OR FOR MINING CLAIMS WHEN ASSESSMENT WORK HAS NOT BEEN DONE, REGARDLESS OF WHETHER THE ANNUAL ASSESSMENT HAS BEEN SUSPENDED, DEFERRED, OR NOT YET ACCRUED. THE FILING OF A NOTICE OF INTENTION TO HOLD SHALL NOT RELIEVE THE OWNER OF COMPLYING WITH FEDERAL AND STATE LAWS PERTAINING TO THE PERFORMANCE OF ANNUAL ASSESSMENT WORK. NOTICES OF INTENTION TO HOLD FOR MILL SITES OR TUNNEL SITES NEED NOT BE COUNTY RECORDED. FOR MINING CLAIMS THE FORM FILED WITH BLM MUST BE IDENTICAL TO THE ONE THAT WAS OR WILL BE FILED WITH THE COUNTY.

Evidence of Annual Assessment Work or a Notice of Intention to Hold must be filed each calendar year following the calendar year in which the Claim/site was located.

ALL CLAIMS LISTED ON A SINGLE AFFIDAVIT MUST BE CONTIGUOUS.

1. State of Arizona, County of Santa Cruz ss:
2. I, (Name) Sergio A. Madril Jr. (Pajarito Mining Co.)
3. Reside at (Address) 323 W. Walnut St.  
 City Nogales, County Santa Cruz, State Az., Zip 85621

being duly sworn, deposes and says that he/she is a citizen of the United States, more than eighteen years of age, that all of the facts set forth in this affidavit/notice, subject to the provisions and penalties of 18 USC 1001 pertaining to the filing of false, fictitious, or fraudulent statements with the United States, are true and correct according to the best of my knowledge, information and belief.

4. Owner's Name and Address (If not shown in items 1-3 above) CHECK HERE IF THIS IS A CHANGE OF ADDRESS

5. That I am personally acquainted with the mining claim(s). The work and improvements were made by and at the expense of the owner(s) of said claim(s). Said contiguous group of claims, listed on the reverse side of this document, are situated in the Pajarito Mining District, Santa Cruz County, Arizona

6. That between the dates starting at 12 o'clock noon on September 1, 19 98 and ending at 12 o'clock noon on September 1, 19 99 at least \$ 1,000.00 dollars worth of work and improvements were done and performed upon said claim(s) or upon one or more of a contiguous group of claims for the benefit of all, or wholly or partly outside of a contiguous group of claims for the benefit of all, not including the location work.

7. That the following persons were employed to perform the work and improvements described herein: Sergio A. Madril Jr. Armando V. Madril, H.D. Peare, A. Ochoa, F. Ochoa, Tino Roman, SL. Madril Sr.

8. That the work and improvements performed were: Extraction 15 tons ore, Water pumping Tunnels, assaying and sampling, Clean-up of St. Patrick Adit, for assaying and sampling of ore body, Smelting of Bullion and refining.

9. Dated SEPT 13, 1999, Signature Sergio A. Madril Jr.

SUBSCRIBED AND SWORN TO before me, a Notary Public, this 13 day of SEPT, 19 99  
 by RICARDO GARCIA

Notary Public [Signature]  
 MY COMMISSION EXPIRES MY AUG 03 2001



For BLM Use Only

RECEIVED  
 BUREAU OF  
 LAND MANAGEMENT  
 ARIZONA  
 STATE OFFICE  
 PHOENIX, ARIZONA  
 SEP 21 9 46 AM '99

This form is for the purpose of complying with the laws of the United States Department of the Interior, Bureau of Land Management and the State of Arizona pertaining to assessment work and/or a notice of intention to hold. 30 USC 28, 43 CFR 3833.2, ARS 27-208. Subject to Paperwork Reduction Act and Privacy Act statements available at the BLM AZ State Office. The form is not copyrighted. It may be reproduced without restriction.

ENTERED INTO COMPUTER

2 11/8/99 k

If the claims/sites have consecutive BLM #'s and are in the same Township, Range and Section(s) they may be listed as follows:

CLAIM/SITE NAME	SERIAL NUMBER	Dkt/Pg or Recording # of ORIGINAL LOCATION NOTICE!	TWN SHP	RNG	SEC(S)
SAMPLE 1-10	A MC 19640-49	Dkt/Pg # 1025/1-10 (or) RECORDING # 9106173-82	4N	20W	36
1. Morning Glory No.1	A MC 93366 ✓	271-278	23S.	12E.	34
2. Morning Glory No.9	A MC 104464	279-20	23S.	12E.	34
3. Morning Glory No.10	A MC 104465	279-21	23S.	12E.	34
4. Morning Glory No.11	A MC 104772	280-316	23S.	12E.	34
5. Morning Glory No.12	A MC 104773	280-317	23S.	12E.	34
6. Sunset	No 1 A MC 87936 ✓	263-516	24S.	12E.	3
7. Sunset	No 2 A MC 104777 ✓	280-321	24S.	12E.	3
8. St. Patrick	No.3 A MC 104468	279-24	24S.	12E.	3
9. St. Patrick	No.4 A MC 104469	279-25	24S.	12E.	3
10. White Oak	No.1 A MC 100784 ✓	276-121	24S.	12E.	2
11.	A MC				
12.	A MC				
13.	A MC				
14.	A MC				
15.	A MC				
16.	A MC				
17.	A MC				
18.	A MC				
19.	A MC				
20.	A MC				
21.	A MC				
22.	A MC				
23.	A MC				
24.	A MC				
25.	A MC				
26.	A MC				
27.	A MC				
28.	A MC				
29.	A MC				
30.	A MC				

FILE WITH: Bureau of Land Management, 3707 North 7th Street, P. O. Box 16563, Phoenix, Arizona 85011 and the respective county recorder, ON OR BEFORE DECEMBER 30th (NOT THE 31st). BLM REQUIRES A \$5.00 NONREFUNDABLE SERVICE CHARGE FOR EACH MINING CLAIM, MILL SITE OR TUNNEL SITE. ANNUAL FILINGS THAT ARE NOT ACCOMPANIED BY PROPER SERVICE CHARGES WILL BE RETURNED WITHOUT FURTHER ACTION BY BLM.



*Pajarito Mining Company*  
 323 W. Walnut St.  
 Nogales, AZ 85621 (520) 287-6001

933660

August 10, 1999

Dear Sir;

I send in my Maintenance Fee Waiver Certification by Registered U.S. Mail and was received by B.L.M. on July 22, 1999. ( U.S.Receipt Number Z 238-953-401).

I need a copy of the Maintenance Fee Waiver Certification stamped by B.L.M. , showing that it was received and entered in computer, for my records.

Enclosed is envelope and postage.

Owners

Sergio A. Madril Jr.

Armando V. Madril

Enclosed Claim Names and assign serial numbers.

RECEIVED  
 BUREAU OF  
 LAND MANAGEMENT  
 AUG 12 9 57 AM '99  
 ARIZONA  
 STATE OFFICE  
 PHOENIX, ARIZONA

Sincerely,

*Sergio A. Madril Jr.*  
 \_\_\_\_\_  
 Sergio A. Madril Jr.

8/18/99 Copy sent to Mr. Madril

SM

## CLAIM NAME

## BLM RECORDATION SERIAL NUMBER

CLAIM NAME	BLM RECORDATION SERIAL NUMBER
1. Morning Glory # 1	952-93366
2. Morning Glory # 9	104464
3. Morning Glory # 10	104465
4. Morning Glory # 11	104772
5. Morning Glory # 12	104773
6. Unset # 1	87936
7. Sunset # 2	104777
8. Patrick's # 3	104468
9. St. Patrick's # 4	104469
10. White Oak # 1	100784

COPY

ARIZONA  
STATE OFFICE  
PHOENIX, ARIZONA

AUG 12 9 57 AM '99

RECEIVED  
BUREAU OF  
LAND MANAGEMENT

2. This waiver must be filed in advance of the assessment year for which a waiver is sought, but in no event be filed later than the August 31st preceding the assessment year for which the waiver is sought.
3. You must still record your affidavit of assessment work for claims listed and/or Notices of Intention to Hold for any sites listed with the BLM by each December 30th, and the local recording office under State law, as in the past.
4. A \$5.00 service charge (recording fee) is required for all sites listed, otherwise a separate notice of intent to hold must be filed by December 30.
5. This waiver must be filed in the BLM State Office where the mining claims are recorded.
6. If the claims and sites are located in more than one State, a separate waiver form must be filed in each State in which they are held. The total number of claims and sites listed on separate waiver forms cannot exceed ten.
7. All claim names and Bureau of Land Management (BLM) serial numbers must be listed for all mining claims and sites for which a waiver is sought.

9. This waiver form must be signed by all of the owners or their designated agent. If an agent is designated, a statement appointing the agent, signed by all of the owners, must be submitted with this certification, if a designation of agent is not currently on file with the BLM State office where your claims and sites are recorded.
10. Mining claims and sites held by a husband and wife, either jointly or individually, or their children under the age of discretion, shall be counted towards the 10 claim limit. Mining claims and sites held in co-ownership, or by an association of locators, by a partnership, or by a corporation shall be counted towards the 10 claim limit for claimants that have an interest in these entities.
11. Failure to pay the maintenance fee or meet the requirements for waiver from payment of the maintenance fee by any August 31st deadline for the following assessment year shall cause the mining claims and sites to be declared null and void.

#### NOTICE/BURDEN HOURS STATEMENT

The Privacy Act of 1974 and the regulation in 43 CFR 2.48(d) provide that you be furnished the following information in connection with the information required by this certification of exemption from rental fees form.

**AUTHORITY:** 30 U.S.C. 28-28k; 43 U.S.C. 1201, 1740, and 1744; 43 CFR 3833 and 3850.

**PRINCIPLE PURPOSE:** This information is to be used to verify that the owner(s) of a mining claim has complied with the Act of August 10, 1993 (107 Stat. 312), and is entitled to perform assessment work in lieu of paying the

The Paperwork Reduction Act of 1980 (44 U.S.C. 3501, et seq.) requires us to tell you that:

This information is being collected to allow the BLM to determine if you qualify for a waiver from the payment of \$100 per mining claim maintenance fee established by the Act of August 10, 1993 (107 Stat. 312) and the implementing regulations at 43 CFR 3833 and 3850. A response to this request is required in accordance with 43 CFR 3850.10 (107 Stat. 312) to retain your benefit.

Public reporting burden for this form is estimated to average 8 minutes per response, including time to review instructions, gathering and maintaining data

DEPARTMENT OF THE INTERIOR  
BUREAU OF LAND MANAGEMENT

FORM APPROVED  
OMB NO. 1004-0114  
Expires September 30, 1999

MAINTENANCE FEE PAYMENT WAIVER CERTIFICATION

A small miner waiver is filed to hold the claims/sites listed below for the assessment year beginning at noon on the first September 1 following the filing of this form with BLM. 2000

The undersigned owner(s) of the mining claims/sites listed below hereby certify under penalty of 18 U.S.C. 1001 and 43 U.S.C. 1212 that: **100**  
I will control, or will control ten or fewer mining claims/sites located and maintained on Federal land in the United States of America on the August 31 day before the beginning of the assessment year indicated in line one above.

I have will performed perform assessment work upon the claims listed below for the current assessment year as of the August 31 indicated in line one above. This work meets the requirements of the General Mining Law of 1872, *as amended*; the Act of August 10, 1993; and the regulations at 43 CFR 3833 and 3850. Such work will be described on our affidavit of labor. Listing a site on this form constitutes a filing of a Notice of Intention to Hold a site. I enclose a \$5.00 per site service charge (recording fee) for each site listed.

Please check this box if the following statement applies to you.

We relinquish my/our claims and/or sites not listed below.

The mining claims and sites for which the above waiver from payment of the maintenance fees is made are:

104766 - AHC 93366-  
100784, 104403-  
~~104737~~, 87930-

CLAIM NAME	BLM RECORDATION SERIAL NUMBER
Morning Glory # 1	952-93366-
Morning Glory # 9	104464-
Morning Glory # 10	104465-
Morning Glory # 11	104772-
Morning Glory # 12	104773-
Sunset # 1	87936-
Sunset # 2	104777-
St. Patrick's # 3	104468-
St. Patrick's # 4	104469-
White Oak # 1	100784-

owner(s) of the above mining claims and sites are filing for this waiver.

I understand and acknowledge that pursuant to 43 U.S.C. 1212 and 18 U.S.C. 1001, the filing of a false, fictitious, or fraudulent document with the Bureau of Land Management may result in a fine of up to \$10,000, a prison term not to exceed five years, or both.

Sergio A. Madril Jr.  
(Owner's Name - Please Print)

Sergio A. Madril Jr.  
(Owner's Signature)

323 W. Walnut St.  
(Street or P.O. Box)

Nogales Arizona 85621  
(City) (State) (Zip Code)

Armando V. Madril  
(Owner's Name - Please Print)

Armando V. Madril  
(Owner's Signature)

627 Camino Arvizu  
(Street or P.O. Box)

Rio Rico Arizona 85648  
(City) (State) (Zip Code)

new of  
Armando V. Madril  
(Owner's Name - Please Print)

Armando V. Madril  
(Owner's Signature)

P.O. Box

(City) (State)

(Owner's Name - Please Print)

(Owner's Signature)

11/21/99  
(Street or P.O. Box)

7/20/99  
(City) (State)

ENTERED INTO COMPUTER

Verified

copy



(Owner's Name - Please Print)	(Owner's Signature)		
(Street or P.O. Box)	(City)	(State)	(Zip Code)
(Owner's Name - Please Print)	(Owner's Signature)		
(Street or P.O. Box)	(City)	(State)	(Zip Code)
(Owner's Name - Please Print)	(Owner's Signature)		
(Street or P.O. Box)	(City)	(State)	(Zip Code)
(Owner's Name - Please Print)	(Owner's Signature)		
(Street or P.O. Box)	(City)	(State)	(Zip Code)

**INSTRUCTIONS**

1. This certification of waiver from payment of maintenance fees is made under the regulations at 43 CFR 3833 and 3850.
2. This waiver must be filed in advance of the assessment year for which a waiver is sought, but in no event be filed later than the August 31st preceding the assessment year for which the waiver is sought.
3. You must still record your affidavit of assessment work for claims listed and/or Notices of Intention to Hold for any sites listed with the BLM by each December 30th, and the local recording office under State law, as in the past.
4. A \$5.00 service charge (recording fee) is required for all sites listed, otherwise a separate notice of intent to hold must be filed by December 30.
5. This waiver must be filed in the BLM State Office where the mining claims are recorded.
6. If the claims and sites are located in more than one State, a separate waiver form must be filed in each State in which they are held. The total number of claims and sites listed on separate waiver forms cannot exceed ten.
7. All claim names and Bureau of Land Management (BLM) serial numbers must be listed for all mining claims and sites for which a waiver is sought.
8. All owners and their addresses must be listed.
9. This waiver form must be signed by all of the owners or their design agent. If an agent is designated, a statement appointing the agent, signed by of the owners, must be submitted with this certification, if a designation agent is not currently on file with the BLM State office where your claims sites are recorded.
10. Mining claims and sites held by a husband and wife, either jointly individually, or their children under the age of discretion, shall be counted towards the 10 claim limit. Mining claims and sites held in co-ownership by an association of locators, by a partnership, or by a corporation shall be counted towards the 10 claim limit for claimants that have an interest in the entities.
11. Failure to pay the maintenance fee or meet the requirements for waiver by payment of the maintenance fee by any August 31st deadline for the following assessment year shall cause the mining claims and sites to be declared null and void.

**NOTICE/BURDEN HOURS STATEMENT**

The Privacy Act of 1974 and the regulation in 43 CFR 2.48(d) provide that you be furnished the following information in connection with the information required by this certification of exemption from rental fees form.

**AUTHORITY:** 30 U.S.C. 28-28k; 43 U.S.C. 1201, 1740, and 1744; 43 CFR 3833 and 3850.

**PRINCIPLE PURPOSE:** This information is to be used to verify that the owner(s) of a mining claim has complied with the Act of August 10, 1993 (107 Stat. 312), and is entitled to perform assessment work in lieu of paying the maintenance fee for the mining claims listed on this form.

**ROUTINE USE:** (1) Adjudication of the claimant(s) certification of waiver from paying the maintenance fee otherwise required by the Act of August 10, 1993 (107 Stat. 312). (2) Disclosure may be made to appropriate Federal agencies when location is made within the agency's geographic area of responsibility. (3) Information from the record and/or the record will be transferred to the appropriate Federal, State, or local agency, or a member of the public in response to a specific request for pertinent information. (4) Information may also be provided to the Department of Justice or in a proceeding before a court or adjudicative body; or to Federal, State, local or foreign agencies when needed for enforcement of civil or criminal codes or applicable regulations concerning title rights upon the public land.

**EFFECT OF NOT PROVIDING INFORMATION:** Disclosure of this information is required by the Act of August 10, 1993 (107 Stat. 312) and 43 CFR 3833 for those owner(s) wishing to take the small miners waiver allowed under 43 CFR 3833 and 3850. Failure to supply the information required in this form to support the owner(s) certification of waiver from payment of the otherwise required maintenance fees will result in the waiver being disallowed and the mining claims declared null and void by the Bureau of Land Management (BLM).

The Paperwork Reduction Act of 1980 (44 U.S.C. 3501, et seq.) requires us to you that:

This information is being collected to allow the BLM to determine if you qualify for a waiver from the payment of \$100 per mining claim maintenance established by the Act of August 10, 1993 (107 Stat. 312) and the implementing regulations at 43 CFR 3833 and 3850. A response to this request is required in accordance with the statute (107 Stat. 312) to retain your benefit.

Public reporting burden for this form is estimated to average 8 minutes per response, including time to review instructions, gathering and maintaining data, completing and reviewing the form. Direct comments regarding this burden estimate, or any other aspect of this form, to the Department of the Interior, Bureau of Land Management, Information Collection Clearance Officer (DW-101) Denver Federal Center, Building 40, P.O. Box 25047, Denver, CO 80225-0047 and the Office of Management and Budget, Paperwork Reduction Project (1004-011) Washington, D.C. 20503.

BLM would like you to know that you do not have to respond to this, or any other Federal agency-sponsored information collection unless it displays a currently valid OMB control number.

**FOR OFFICIAL USE ONLY**

SEARCHED  
SERIALIZED  
INDEXED  
FILED  
JUL 22 10 31 AM '99  
FBI - DENVER

DEPARTMENT OF THE INTERIOR  
BUREAU OF LAND MANAGEMENT

MAINTENANCE FEE PAYMENT WAIVER CERTIFICATION

FORM APPROVED  
OMB NO. 1004-0114  
Expires September 30, 1999

This small miner waiver is filed to hold the claims/sites listed below for the assessment year beginning at noon on the first September 1 following the official filing of this form with BLM. 2000

I, the undersigned owner(s) of the mining claims/sites listed below hereby certify under penalty of 18 U.S.C. 1001 and 43 U.S.C. 1212 that: **100**  
I do not, or will control ten or fewer mining claims/sites located and maintained on Federal land in the United States of America on the August 31 of the assessment year indicated in line one above.

I have will performed perform assessment work upon the claims listed below for the current assessment year as of the August 31 indicated in line one above. This work meets the requirements of the General Mining Law of 1872, *as amended*; the Act of August 10, 1993; and the regulations at 43 CFR 3833 and 3850. Such work will be described on our affidavit of labor. Listing a site on this form constitutes a filing of a Notice of Intention to Hold that site. I enclose a \$5.00 per site service charge (recording fee) for each site listed.

Please check this box if the following statement applies to you.

I/we relinquish my/our claims and/or sites not listed below.

104766 - AWC 93300-  
100784, 104403-  
~~104737~~, 87930-

The mining claims and sites for which the above waiver from payment of the maintenance fees is made are:

CLAIM NAME	BLM RECORDATION SERIAL NUMBER
Morning Glory # 1	952-93366-
Morning Glory # 9	104464-
Morning Glory # 10	104465-
Morning Glory # 11	104772-
Morning Glory # 12	104773-
Sunset # 1	87936-
Sunset # 2	104777-
St. Patrick's # 3	104468-
St. Patrick's # 4	104469-
White Oak # 1	100784-

The owner(s) of the above mining claims and sites are filing for this waiver.

We understand and acknowledge that pursuant to 43 U.S.C. 1212 and 18 U.S.C. 1001, the filing of a false, fictitious, or fraudulent document with the Bureau of Land Management may result in a fine of up to \$10,000, a prison term not to exceed five years, or both.

Sergio A. Madril Jr.  
(Owner's Name - Please Print)

Sergio A. Madril Jr.  
(Owner's Signature)

323 W. Walnut St.  
(Street or P.O. Box)

Nogales Arizona 85621  
(City) (State) (Zip Code)

Armando V. Madril  
(Owner's Name - Please Print)

Armando V. Madril  
(Owner's Signature)

627 Camino Arvizu  
(Street or P.O. Box)

Rio Rico Arizona 85648  
(City) (State) (Zip Code)

*names of  
Sergio Madril Jr.*

\_\_\_\_\_  
(Please Print)

\_\_\_\_\_  
(Owner's Signature)

\_\_\_\_\_  
(P.O. Box)

\_\_\_\_\_  
(City) (State)

\_\_\_\_\_  
(Please Print)

\_\_\_\_\_  
(Owner's Signature)

7/26/99  
(Street or P.O. Box)

7/26/99  
(City) (State)

ENTERED INTO COMPUTER

*Verified*

Code

(Owner's Name - Please Print)	(Owner's Signature)		
(Street or P.O. Box)	(City)	(State)	(Zip Code)
(Owner's Name - Please Print)	(Owner's Signature)		
(Street or P.O. Box)	(City)	(State)	(Zip Code)
(Owner's Name - Please Print)	(Owner's Signature)		
(Street or P.O. Box)	(City)	(State)	(Zip Code)
(Owner's Name - Please Print)	(Owner's Signature)		
(Street or P.O. Box)	(City)	(State)	(Zip Code)

**INSTRUCTIONS**

1. This certification of waiver from payment of maintenance fees is made under the regulations at 43 CFR 3833 and 3850.
2. This waiver must be filed in advance of the assessment year for which a waiver is sought, but in no event be filed later than the August 31st preceding the assessment year for which the waiver is sought.
3. You must still record your affidavit of assessment work for claims listed and/or Notices of Intention to Hold for any sites listed with the BLM by each December 30th, and the local recording office under State law, as in the past.
4. A \$5.00 service charge (recording fee) is required for all sites listed, otherwise a separate notice of intent to hold must be filed by December 30.
5. This waiver must be filed in the BLM State Office where the mining claims are recorded.
6. If the claims and sites are located in more than one State, a separate waiver form must be filed in each State in which they are held. The total number of claims and sites listed on separate waiver forms cannot exceed ten.
7. All claim names and Bureau of Land Management (BLM) serial numbers must be listed for all mining claims and sites for which a waiver is sought.
8. All owners and their addresses must be listed.
9. This waiver form must be signed by all of the owners or their designated agent. If an agent is designated, a statement appointing the agent, signed by all of the owners, must be submitted with this certification, if a designation of agent is not currently on file with the BLM State office where your claims and sites are recorded.
10. Mining claims and sites held by a husband and wife, either jointly or individually, or their children under the age of discretion, shall be counted towards the 10 claim limit. Mining claims and sites held in co-ownership, or by an association of locators, by a partnership, or by a corporation shall be counted towards the 10 claim limit for claimants that have an interest in these entities.
11. Failure to pay the maintenance fee or meet the requirements for waiver from payment of the maintenance fee by any August 31st deadline for the following assessment year shall cause the mining claims and sites to be declared null and void.

**NOTICE/BURDEN HOURS STATEMENT**

The Privacy Act of 1974 and the regulation in 43 CFR 2.48(d) provide that you be furnished the following information in connection with the information required by this certification of exemption from rental fees form.

**AUTHORITY:** 30 U.S.C. 28-28k; 43 U.S.C. 1201, 1740, and 1744; 43 CFR 3833 and 3850.

**PRINCIPLE PURPOSE:** This information is to be used to verify that the owner(s) of a mining claim has complied with the Act of August 10, 1993 (107 Stat. 312), and is entitled to perform assessment work in lieu of paying the maintenance fee for the mining claims listed on this form.

**ROUTINE USE:** (1) Adjudication of the claimant(s) certification of waiver from paying the maintenance fee otherwise required by the Act of August 10, 1993 (107 Stat. 312). (2) Disclosure may be made to appropriate Federal agencies when location is made within the agency's geographic area of responsibility. (3) Information from the record and/or the record will be transferred to the appropriate Federal, State, or local agency, or a member of the public in response to a specific request for pertinent information. (4) Information may also be provided to the Department of Justice or in a proceeding before a court or adjudicative body; or to Federal, State, local or foreign agencies when needed for enforcement of civil or criminal codes or applicable regulations concerning title rights upon the public land.

**EFFECT OF NOT PROVIDING INFORMATION:** Disclosure of this information is required by the Act of August 10, 1993 (107 Stat. 312) and 43 CFR 3833 for those owner(s) wishing to take the small miners waiver allowed under 43 CFR 3833 and 3850. Failure to supply the information required in this form to support the owner(s) certification of waiver from payment of the otherwise required maintenance fees will result in the waiver being disallowed and the mining claims declared null and void by the Bureau of Management (BLM).

The Paperwork Reduction Act of 1980 (44 U.S.C. 3501, et seq.) requires us to tell you that:

This information is being collected to allow the BLM to determine if you qualify for a waiver from the payment of \$100 per mining claim maintenance fee established by the Act of August 10, 1993 (107 Stat. 312) and the implementing regulations at 43 CFR 3833 and 3850. A response to this request is required in accordance with the statute (107 Stat. 312) to retain your benefit.

Public reporting burden for this form is estimated to average 8 minutes per response, including time to review instructions, gathering and maintaining data, and completing and reviewing the form. Direct comments regarding this burden estimate, or any other aspect of this form, to the Department of the Interior, Bureau of Land Management, Information Collection Clearance Officer (DW-101) Denver Federal Center, Building 40, P.O. Box 25047, Denver, CO 80225-0047 and the Office of Management and Budget, Paperwork Reduction Project (1004-0114), Washington, D.C. 20503.

BLM would like you to know that you do not have to respond to this, or any other, Federal agency-sponsored information collection unless it displays a currently valid OMB control number.

FOR OFFICIAL USE ONLY

APPROVED BY  
STATE AGENT  
PHOTOGRAPHIC

JUL 22 10 31 AM '99

RECEIVED  
BUREAU OF  
LAND MANAGEMENT



INSTRUMENT #9812429  
 OFFICIAL RECORDS OF  
 SANTA CRUZ COUNTY  
 SUZANNE SAINZ  
 COUNTY RECORDER  
 REQUEST OF :  
 PAJARITO MINING CO.  
 DATE: 11/25/98 TIME: 12.50  
 FEE: 13.00  
 DOCK 778 PAGE 279 PAGES: 2

Return Document to:  
Sergio A. Madril Jr.  
Pajarito Mining Co.  
323 W. Walnut St.  
Nogales, Arizona 85621  
 Telephone # (520) 287-6001

For BLM Use Only  
100784  
104463  
104766  
87936      93366

MICROFILMED INDEXED  
 DOCK 778 PAGE 279

**AFFIDAVIT OF PERFORMANCE OF ANNUAL WORK**  
 Also fill in ITEMS 1 through 9 and the reverse side of this document.  
 **NOTICE OF INTENTION TO HOLD**  
 I intend to hold the claim(s) /site(s) listed on the reverse side of this document for the  
 calendar year 19\_\_\_\_. Also fill in ITEMS 1 through 4 and ITEM 9.

NOTICES OF INTENTION TO HOLD ARE FOR MILL SITES AND TUNNEL SITES OR FOR MINING CLAIMS WHEN ASSESSMENT WORK HAS NOT BEEN DONE, REGARDLESS OF WHETHER THE ANNUAL ASSESSMENT HAS BEEN SUSPENDED, DEFERRED, OR NOT YET ACCRUED. THE FILING OF A NOTICE OF INTENTION TO HOLD SHALL NOT RELIEVE THE OWNER OF COMPLYING WITH FEDERAL AND STATE LAWS PERTAINING TO THE PERFORMANCE OF ANNUAL ASSESSMENT WORK. NOTICES OF INTENTION TO HOLD FOR MILL SITES OR TUNNEL SITES NEED NOT BE COUNTY RECORDED. FOR MINING CLAIMS THE FORM FILED WITH BLM MUST BE IDENTICAL TO THE ONE THAT WAS OR WILL BE FILED WITH THE COUNTY.

Evidence of Annual Assessment Work or a Notice of Intention to Hold must be filed each calendar year following the calendar year in which the Claim/site was located.  
 ALL CLAIMS LISTED ON A SINGLE AFFIDAVIT MUST BE CONTIGUOUS.

1. State of Arizona, County of Santa Cruz ss:  
 2. I, (Name) Sergio A. Madril Jr. (Pajarito Mining Co.)  
 3. Reside at (Address) 323 W. Walnut St.  
Nogales City, Santa Cruz County, Az. State, 85621 Zip

being duly sworn, deposes and says that he/she is a citizen of the United States, more than eighteen years of age, that all of the facts set forth in this affidavit/notice, subject to the provisions and penalties of 18 USC 1001 pertaining to the filing of false, fictitious, or fraudulent statements with the United States, are true and correct according to the best of my knowledge, information and belief.

4. Owner's Name and Address (If not shown in items 1-3 above) CHECK HERE IF THIS IS A CHANGE OF ADDRESS

5. That I am personally acquainted with the mining claim(s). The work and improvements were made by and at the expense of the owner(s) of said claim(s). Said contiguous group of claims, listed on the reverse side of this document, are situated in the Pajarito Mining District, Santa Cruz County, Arizona

6. That between the dates starting at 12 o'clock noon on September 1, 19 97 and ending at 12 o'clock noon on September 1, 19 98 at least \$ 1,000.00 dollars worth of work and improvements were done and performed upon said claim(s) or upon one or more of a contiguous group of claims for the benefit of all, or wholly or partly outside of a contiguous group of claims for the benefit of all, not including the location work.

7. That the following persons were employed to perform the work and improvements described herein: Sergio A. Madril Jr., Armando V. Madril, H.D. Peare, A. Ochoa, F. Ochoa, Tino Roman, SL. Madril Sr.

8. That the work and improvements performed were: Extraction 40 tons ore, From St. Patricks Mine assaying and sampling, Clean-up of Sunset Shaft 24 ft. for assaying and sampling of ore body. Trench cuts at three locations on Pena Blanca Wash. Trench cuts sizes 4ft.X6ft.X16ft. To assay Canyon wall.

9. Dated 11-25-98, Signature Sergio A. Madril Jr.  
 SUBSCRIBED AND SWORN TO before me, a Notary Public, this 25 day of November, 19 98  
 by CECILIA HARRIS  
 Notary Public [Signature]  
 MY COMMISSION EXPIRES AUGUST 09/ 2002

This form is for the purpose of complying with the laws of the United States Department of the Interior, Bureau of Land Management and the State of Arizona pertaining to assessment work and/or a notice of intention to hold. 30 USC 28, 43 CFR 3833.2, ARS 27-208. Subject to Paperwork Reduction Act and Privacy Act statements available at the BLM AZ State Office. The form is not copyrighted. It may be reproduced without restriction.

**ENTERED INTO COMPUTER**  
 SB 10/09/98

For BLM Use Only  
 RECEIVED  
 BUREAU OF  
 LAND MANAGEMENT  
 ARIZONA  
 STATE OFFICE  
 TUCSON, ARIZONA  
 22 11 03 AM '98  
**VERIFIED**  
 JAN 05 1999

If the claims/sites have consecutive BLM #'s and are in the same Township, Range and Section(s) they may be listed as follows:

SAMPLE 1-10      A MC 19640-49      Dkt/Pg # 1025/1-10 (or)      4N      20W      36  
 RECORDING # 9106173-82

CLAIM/SITE NAME	SERIAL NUMBER	Dkt/Pg or Recording # of ORIGINAL LOCATION NOTICE!	TWN SHP	RNG	SEC(S)
1. Morning Glory No.1	A MC 93366	271-278	23S.	12E.	34
2. Morning Glory No.9	A MC 104464	279-20	23S.	12E.	34
3. Morning Glory No.10	A MC 104465	279-21	23S.	12E.	34
4. Morning Glory No.11	A MC 104772	280-316	23S.	12E.	34
5. Morning Glory No.12	A MC 104773	280-317	23S.	12E.	34
6. Sunset	No 1 A MC 87936	263-516	24S.	12E.	3
7. Sunset	No 2 A MC 104777	280-321	24S.	12E.	3
8. St. Patrick	No.3 A MC 104468	279-24	24S.	12E.	3
9. St. Patrick	No.4 A MC 104469	279-25	24S.	12E.	3
10. White Oak	No.1 A MC 100784	276-121	24S.	12E.	2
11.	A MC				
12.	A MC				
13.	A MC				
14.	A MC				
15.	A MC				
16.	A MC				
17.	A MC				
18.	A MC				
19.	A MC				
20.	A MC				
21.	A MC				
22.	A MC				
23.	A MC				
24.	A MC				
25.	A MC				
26.	A MC				
27.	A MC				
28.	A MC				
29.	A MC				
30.	A MC				

FILE WITH: Bureau of Land Management, 3707 North 7th Street, P. O. Box 16563, Phoenix, Arizona 85011 and the respective county recorder, ON OR BEFORE DECEMBER 30th (NOT THE 31st). BLM REQUIRES A \$5.00 NONREFUNDABLE SERVICE CHARGE FOR EACH MINING CLAIM, MILL SITE OR TUNNEL SITE. ANNUAL FILINGS THAT ARE NOT ACCOMPANIED BY PROPER SERVICE CHARGES WILL BE RETURNED WITHOUT FURTHER ACTION BY BLM.



*Pajarito Mining Company*  
*323 W. Walnut St.*  
*Nogales, AZ 85621 (520) 287-6001*

December 16, 1998

Dear Sir:

Enclosed is a return envelope for the return of the  
Assessment Affidavit.

ARIZONA  
STATE OFFICE  
PHOENIX, ARIZONA

Dec 22 11 03 AM '98

RECEIVED  
BUREAU OF  
LAND MANAGEMENT

Sincerely,

*Sergio A. Madril Jr.*

Sergio A. Madril Jr.

VERIFIED

UNITED STATES  
DEPARTMENT OF THE INTERIOR  
BUREAU OF LAND MANAGEMENT

RECEIPT AND ACCOUNTING ADVICE

NO. 2443872

Subject:

Applicant:

ASSIGNMENT OF INTEREST IN

SERIES 11 MINERAL IN  
POLARITE MINING CO  
333 W WALNUT ST  
MUNICIPAL BLDG

Remitter: 11-11-80  
520-207-6001

Assignor:

LEASE MANAGEMENT DATA  NEW  UPDATE  PAYMENT

ORIGINAL SERIAL NO.	ASG.	TYPE	ST.	CTY.	FUND SYMBOL	ACRES/UNITS	RATE

AMOUNT	ANV. DATE	EXP. DATE	BILL CYC.	S/C	DISTRICT	NEXT BILL	MISC. DATA	U of M	ACTUAL UNITS

ASSIGNMENT SERIAL NO.	ASG.	TYPE	ST.	CTY.	FUND SYMBOL	ACRES/UNITS	RATE

AMOUNT	ANV. DATE	EXP. DATE	BILL CYC.	S/C	DISTRICT	NEXT BILL	MISC. DATA	U of M	ACTUAL UNITS

APPLY REMITTANCE

ACTION	FUND SYMBOL	CTY.	AMOUNT
FILING FEE			
RENTAL			
UNEARNED			
REFUND			
TOTAL			
AMOUNT DUE			

Remarks:

BY:

DATE:

- Lease in Escrow?
- KGS?
- Auto Escalates?
- Auto Renew?

- Of Interest?
- Operating Rights?
- Operator
- Bond Filed?

FOR MMS USE ONLY

BILLEE NUMBER	FOREST REFUGE
OCS SECTION CODE	

MAINTENANCE FEE PAYMENT WAIVER CERTIFICATION

This small miner waiver is filed to hold the claim(s)/sites listed below for the assessment year beginning at noon on the first September 1 following the official filing of this form with BLM. 1999

The undersigned owner(s) of the mining claim(s)/sites listed below hereby certify under penalty of 18 U.S.C. 1001 and 43 U.S.C. 1212 that:

I/We control, or will control, ten or fewer mining claims/sites located and maintained on Federal land in the United States of America on the August 31 that is one day before the beginning of the assessment year indicated in line one above.

I/We have/will performed/performed assessment work upon the claims listed below for the current assessment year as of the August 31 indicated in line three above. This work meets the requirements of the General Mining Law of 1872, as amended; the Act of August 10, 1993; and the regulations at 43 CFR 3833 and 3850. Such work will be described on our affidavit of labor. Listing a site on this form constitutes a filing of a Notice of Intention to Hold for that site. I enclose a \$5.00 per site service charge (recording fee) for each site listed.

Please check this box if the following statement applies to you.  
I/We relinquish my/our claims and/or sites not listed below.

93366  
104463 87936 100784  
104766

The mining claims and sites for which the above waiver from payment of the maintenance fees is made are:

CLAIM NAME	BLM RECORDATION SERIAL NUMBER
1. Morning Glory # 1	952-93366
2. Morning Glory # 9	104464
3. Morning Glory # 10	104465
4. Morning Glory # 11	104772
5. Morning Glory # 12	104773
6. Sunset # 1	87936
7. Sunset # 2	104777
8. St. Patrick's # 3	104468
9. St. Patrick's # 4	104469
10. White Oak # 1	100784

All owner(s) of the above mining claims and sites are filing for this waiver.

I/We understand and acknowledge that pursuant to 43 U.S.C. 1212 and 18 U.S.C. 1001, the filing of a false, fictitious, or fraudulent document with the Bureau of Land Management may result in a fine of up to \$10,000, a prison term not to exceed five years, or both.

Sergio A. Madril Jr.  
(Owner's Name - Please Print)

8-14-98 Sergio A. Madril C.E.O.  
(Owner's Signature)

323 W. Walnut ST.  
(Street or P.O. Box)

Nogales Ariz. 85621  
(City) (State) (Zip Code)

Armando V. Madril  
(Owner's Name - Please Print)

8-14-98 Armando Madril  
(Owner's Signature)

627 Camino Arvizu  
(Street or P.O. Box)

Rio Rico Ariz. 85648  
(City) (State) (Zip Code)

(Owner's Name - Please Print)

(Owner's Signature)

(Street or P.O. Box)

(City)

(State)

(Zip Code)

(Owner's Name - Please Print)

(Owner's Signature)

(Street or P.O. Box)

(City)

(State)

(Zip Code)

ENTERED IN COMPUTER

VERIFIED

AM 8/20/98

8/20/98



(Owner's Name - Please Print)	(Owner's Signature)		
(Street or P.O. Box)	(City)	(State)	(Zip Code)
(Owner's Name - Please Print)	(Owner's Signature)		
(Street or P.O. Box)	(City)	(State)	(Zip Code)
(Owner's Name - Please Print)	(Owner's Signature)		
(Street or P.O. Box)	(City)	(State)	(Zip Code)
(Owner's Name - Please Print)	(Owner's Signature)		
(Street or P.O. Box)	(City)	(State)	(Zip Code)

**INSTRUCTIONS**

1. This certification of waiver from payment of maintenance fees is made under the regulations at 43 CFR 3833 and 3850.
2. This waiver must be filed in advance of the assessment year for which a waiver is sought, but in no event be filed later than the August 31st preceding the assessment year for which the waiver is sought.
3. You must still record your affidavit of assessment work for claims listed and/or Notices of Intention to Hold for any sites listed with the BLM by each December 30th, and the local recording office under State law, as in the past.
4. A \$5.00 service charge (recording fee) is required for all sites listed, otherwise a separate notice of intent to hold must be filed by December 30.
5. This waiver must be filed in the BLM State Office where the mining claims are recorded.
6. If the claims and sites are located in more than one State, a separate waiver form must be filed in each State in which they are held. The total number of claims and sites listed on separate waiver forms cannot exceed ten.
7. All claim names and Bureau of Land Management (BLM) serial numbers must be listed for all mining claims and sites for which a waiver is sought.
8. All owners and their addresses must be listed.
9. This waiver form must be signed by all of the owners or their designated agent. If an agent is designated, a statement appointing the agent, signed by all of the owners, must be submitted with this certification, if a designation of agent is not currently on file with the BLM State office where your claims and sites are recorded.
10. Mining claims and sites held by a husband and wife, either jointly or individually, or their children under the age of discretion, shall be counted towards the 10 claim limit. Mining claims and sites held in co-ownership, or by an association of locators, by a partnership, or by a corporation shall be counted towards the 10 claim limit for claimants that have an interest in these entities.
11. Failure to pay the maintenance fee or meet the requirements for waiver from payment of the maintenance fee by any August 31st deadline for the following assessment year shall cause the mining claims and sites to be declared null and void.

**NOTICE/BURDEN HOURS STATEMENT**

The Privacy Act of 1974 and the regulation in 43 CFR 2.48(d) provide that you be furnished the following information in connection with the information required by this certification of exemption from rental fees form.

**AUTHORITY:** 30 U.S.C. 28-28k; 43 U.S.C. 1201, 1740, and 1744; 43 CFR 3833 and 3850.

**PRINCIPLE PURPOSE:** This information is to be used to verify that the owner(s) of a mining claim has complied with the Act of August 10, 1993 (107 Stat. 312), and is entitled to perform assessment work in lieu of paying the maintenance fee for the mining claims listed on this form.

**ROUTINE USE:** (1) Adjudication of the claimant(s) certification of waiver from paying the maintenance fee otherwise required by the Act of August 10, 1993 (107 Stat. 312). (2) Disclosure may be made to appropriate Federal agencies when location is made within the agency's geographic area of responsibility. (3) Information from the record and/or the record will be transferred to the appropriate Federal, State, or local agency, or a member of the public in response to a specific request for pertinent information. (4) Information may also be provided to the Department of Justice or in a proceeding before a court or adjudicative body; or to Federal, State, local or foreign agencies when needed for enforcement of civil or criminal codes or applicable regulations concerning title rights upon the public land.

**EFFECT OF NOT PROVIDING INFORMATION:** Disclosure of this information is required by the Act of August 10, 1993 (107 Stat. 312) and 43 CFR 3833 for those owner(s) wishing to take the small miners waiver allowed under 43 CFR 3833 and 3850. Failure to supply the information required in this form to support the owner(s) certification of waiver from payment of the otherwise required maintenance fees will result in the waiver being disallowed and the mining claims declared null and void by the Bureau of Land Management (BLM).

The Paperwork Reduction Act of 1980 (44 U.S.C. 3501, et seq.) requires us to tell you that:

This information is being collected to allow the BLM to determine if you qualify for a waiver from the payment of \$100 per mining claim maintenance fee established by the Act of August 10, 1993 (107 Stat. 312) and the implementing regulations at 43 CFR 3833 and 3850. A response to this request is required in accordance with the statute (107 Stat. 312) to retain your benefit.

Public reporting burden for this form is estimated to average 8 minutes per response, including time to review instructions, gathering and maintaining data, and completing and reviewing the form. Direct comments regarding this burden estimate, or any other aspect of this form, to the Department of the Interior, Bureau of Land Management, Information Collection Clearance Officer (DW-101) Denver Federal Center, Building 40, P.O. Box 25047, Denver, CO 80225-0047 and the Office of Management and Budget, Paperwork Reduction Project (1004-0114), Washington, D.C. 20503.

BLM would like you to know that you do not have to respond to this, or any other, Federal agency-sponsored information collection unless it displays a currently valid OMB control number.

FOR OFFICIAL USE ONLY

ARIZONA  
STATE OFFICE  
DENVER, ARIZONA

RECEIVED  
BUREAU OF  
LAND MANAGEMENT

AUG 17 9 43 AM '98



*Pajarito Mining Company*  
 323 W. Walnut St.  
 Nogales, AZ 85621 (520) 287-6001

August 12, 1998

Dear Sir:

Return copy requested.  
 Envelope enclosed.

ARIZONA  
 STATE OFFICE  
 PHOENIX, ARIZONA

AUG 17 9 43 AM '98

RECEIVED  
 BUREAU OF  
 LAND MANAGEMENT

Sincerely,

*Sergio A. Madril Jr.*

Sergio A. Madril Jr. C.E.O.

INSTRUMENT #9709368  
 OFFICIAL RECORDS OF  
 SANTA CRUZ COUNTY  
 SUZANNE BAINZ  
 COUNTY RECORDER  
 REQUEST OF :  
 MADRIL, SERGIO A., JR.  
 DATE: 12/01/97 TIME: 4.05  
 FEE: 13.00  
 DOCK 742 PAGE 837 PAGES: 2

AZ-3850-1 (July 1992)

Return Document to:

Sergio A. Madril Jr.  
Pajarito Mining Co.  
323 W. Walnut St.  
Nogales, Arizona 85621  
 Telephone # (520)- 287-6001

For BLM Use Only

~~253109-104463~~  
104766; 87936  
100784; 93366  
 SR

CHECK  
 ONE

**AFFIDAVIT OF PERFORMANCE OF ANNUAL WORK**

Also fill in ITEMS 1 through 9 and the reverse side of this document.

INDEXED MICROFILMED

**NOTICE OF INTENTION TO HOLD**

I intend to hold the claim(s) /site(s) listed on the reverse side of this document for the calendar year 19\_\_\_. Also fill in ITEMS 1 through 4 and ITEM 9.

DOCK 742 PAGE 83

NOTICES OF INTENTION TO HOLD ARE FOR MILL SITES AND TUNNEL SITES OR FOR MINING CLAIMS WHEN ASSESSMENT WORK HAS NOT BEEN DONE, REGARDLESS OF WHETHER THE ANNUAL ASSESSMENT HAS BEEN SUSPENDED, DEFERRED, OR NOT YET ACCRUED. THE FILING OF A NOTICE OF INTENTION TO HOLD SHALL NOT RELIEVE THE OWNER OF COMPLYING WITH FEDERAL AND STATE LAWS PERTAINING TO THE PERFORMANCE OF ANNUAL ASSESSMENT WORK. NOTICES OF INTENTION TO HOLD FOR MILL SITES OR TUNNEL SITES NEED NOT BE COUNTY RECORDED. FOR MINING CLAIMS THE FORM FILED WITH BLM MUST BE IDENTICAL TO THE ONE THAT WAS OR WILL BE FILED WITH THE COUNTY.

Evidence of Annual Assessment Work or a Notice of Intention to Hold must be filed each calendar year following the calendar year in which the Claim/site was located.

ALL CLAIMS LISTED ON A SINGLE AFFIDAVIT MUST BE CONTIGUOUS.

1. State of Arizona, County of Santa Cruz ss:
2. I, (Name) Sergio A. Madril Jr. (Pajarito Mining Co.)
3. Reside at (Address) 323 W. Walnut St.  
 City Nogales, County Santa Cruz, State Az., Zip 85621

being duly sworn, deposes and says that he/she is a citizen of the United States, more than eighteen years of age, that all of the facts set forth in this affidavit/notice, subject to the provisions and penalties of 18 USC 1001 pertaining to the filing of false, fictitious, or fraudulent statements with the United States, are true and correct according to the best of my knowledge, information and belief.

4. Owner's Name and Address (If not shown in items 1-3 above) CHECK HERE IF THIS IS A CHANGE OF ADDRESS

5. That I am personally acquainted with the mining claim(s). The work and improvements were made by and at the expense of the owner(s) of said claim(s). Said contiguous group of claims, listed on the reverse side of this document, are situated in the Pajarito Mining District, Santa Cruz County, Arizona

6. That between the dates starting at 12 o'clock noon on September 1, 19 96 and ending at 12 o'clock noon on September 1, 19 97 at least \$ 1,000.00 dollars worth of work and improvements were done and performed upon said claim(s) or upon one or more of a contiguous group of claims for the benefit of all, or wholly or partly outside of a contiguous group of claims for the benefit of all, not including the location work.

7. That the following persons were employed to perform the work and improvements described herein: Sergio A. Madril Jr. Armando V. Madril, H.D. Peare, A. Ochoa, F. Ochoa, Tino Roman, SL. Madril Sr.

8. That the work and improvements performed were: Extraction 400 tons ore, Sunset Tunnel No. 1, assaying and sampling, Clean-up of Sunset Shaft 24 ft. for assaying and sampling of ore body.

9. Dated 11-26-97, Signature Sergio A. Madril Jr.  
 SUBSCRIBED AND SWORN TO before me, a Notary Public, this 26<sup>th</sup> day of Nov., 19 97

by SERGIO A. MADRIL Jr.  
 Notary Public [Signature]  
 MY COMMISSION EXPIRES MAY 1, 1998

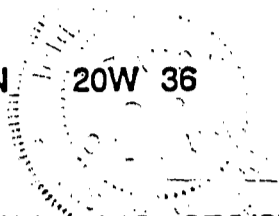
For BLM Use Only  
 RECEIVED  
 BUREAU OF LAND MANAGEMENT  
 ARIZONA STATE OFFICE  
 PHOENIX, ARIZONA  
 DEC 15 9 29 AM '97

ENTERED IN COMPUTER

This form is for the purpose of complying with the laws of the United States Department of the Interior, Bureau of Land Management and the State of Arizona pertaining to assessment work and/or a notice of intention to hold. 30 USC 28, 43 CFR 3833.2, ARS 27-208. Subject to Paperwork Reduction Act and Privacy Act statements available at the BLM AZ State Office. The form is not copyrighted. It may be reproduced without restriction.

If the claims/sites have consecutive BLM #'s and are in the same Township, Range and Section(s) they may be listed as follows:

SAMPLE 1-10      A MC 19640-49      Dkt/Pg # 1025/1-10 (or) 4N 20W 36  
 RECORDING # 9106173-82



CLAIM/SITE NAME	SERIAL NUMBER	Dkt/Pg or Recording # of ORIGINAL LOCATION NOTICE!	TWN SHP	RNG	SEC(S)
1. Morning Glory No.1	A MC 93366 ✓	271-278	23S.	12E.	34
2. Morning Glory No.9	A MC 104464 )	279-20	23S.	12E.	34
3. Morning Glory No.10	A MC 104465 )	279-21	23S.	12E.	34
4. Morning Glory No.11	A MC 104772 )	280-316	23S.	12E.	34
5. Morning Glory No.12	A MC 104773 )	280-317	23S.	12E.	34
6. Sunset	No 1 A MC 87936 ✓	263-516	24S.	12E.	3
7. Sunset	No 2 A MC 104777 ✓	280-321	24S.	12E.	3
8. St. Patrick	No.3 A MC 104468 )	279-24	24S.	12E.	3
9. St. Patrick	No.4 A MC 104469 )	279-25	24S.	12E.	3
10. White Oak	No.1 A MC 100784 ✓	276-121	24S.	12E.	2
11.	A MC				
12.	A MC				
13.	A MC				
14.	A MC				
15.	A MC				
16.	A MC				
17.	A MC				
18.	A MC				
19.	A MC				
20.	A MC				
21.	A MC				
22.	A MC				
23.	A MC				
24.	A MC				
25.	A MC				
26.	A MC				
27.	A MC				
28.	A MC				
29.	A MC				
30.	A MC				

FILE WITH: Bureau of Land Management, 3707 North 7th Street, P. O. Box 16563, Phoenix, Arizona 85011 and the respective county recorder, ON OR BEFORE DECEMBER 30th (NOT THE 31st). BLM REQUIRES A \$5.00 NONREFUNDABLE SERVICE CHARGE FOR EACH MINING CLAIM, MILL SITE OR TUNNEL SITE. ANNUAL FILINGS THAT ARE NOT ACCOMPANIED BY PROPER SERVICE CHARGES WILL BE RETURNED WITHOUT FURTHER ACTION BY BLM.

UNITED STATES  
DEPARTMENT OF THE INTERIOR  
BUREAU OF LAND MANAGEMENT

RECEIPT AND ACCOUNTING ADVICE

No. 2388411 04

TC/AZ 12/16/97

Subject: AFFIDAVITS OF ASSESSMENT WORK - 10 2 4 12 50.00

Applicant:

PAJARITO MINING CO  
323 W WALNUT ST  
NOGALES AZ 85621

CK 1151

Remitter: 520 287-6001

Assignor:

LEASE MANAGEMENT DATA									
<input type="checkbox"/> NEW <input type="checkbox"/> UPDATE <input type="checkbox"/> PAYMENT									
ORIGINAL SERIAL NO.	ASG.	TYPE	ST.	CTY.	FUND SYMBOL			ACRES/UNITS	RATE
AMC 93366, ET AL									
AMOUNT	ANV. DATE	EXP. DATE	BILL CYC.	S/C	DISTRICT	NEXT BILL	MISC. DATA	U of M	ACTUAL UNITS
ASSIGNMENT SERIAL NO.	ASG.	TYPE	ST.	CTY.	FUND SYMBOL			ACRES/UNITS	RATE
AMOUNT	ANV. DATE	EXP. DATE	BILL CYC.	S/C	DISTRICT	NEXT BILL	MISC. DATA	U of M	ACTUAL UNITS

APPLY REMITTANCE			
ACTION	FUND SYMBOL	CTY.	AMOUNT
FILING FEE			
RENTAL			
UNEARNED			
REFUND			
TOTAL			
AMOUNT DUE			

Remarks:

BY:

DATE:

Lease in Escrow?  
 KGS?                      Of Interest?  
 Auto Escalates?            Operating Rights?  
 Auto Renew?                 Operator  
                                          Bond Filed?

FOR MMS USE ONLY		
BILLEE		FOREST REFUGE
NUMBER		
OCS SECTION		
CODE		

MAINTENANCE FEE PAYMENT WAIVER CERTIFICATION

302

This small miner waiver is filed to hold the claims/sites listed below for the assessment year beginning at noon on the first September 1 following the official filing of this form with BLM. 1998

The undersigned owner(s) of the mining claims/sites listed below hereby certify under penalty of 18 U.S.C. 1001 and 43 U.S.C. 1212 that:

I/We control or will control, ten or fewer mining claims/sites located and maintained on Federal land in the United States of America on the August 31 that is one day before the beginning of the assessment year indicated in line one above.

I/We have/will performed/performed assessment work upon the claims listed below for the current assessment year as of the August 31 indicated in line three above. This work meets the requirements of the General Mining Law of 1872, as amended; the Act of August 10, 1993; and the regulations at 43 CFR 3833 and 3850. Such work will be described on our affidavit of labor. Listing a site on this form constitutes a filing of a Notice of Intention to Hold for that site. I enclose a \$5.00 per site service charge (recording fee) for each site listed.

Please check this box if the following statement applies to you.

I/We relinquish my/our claims and/or sites not listed below.

The mining claims and sites for which the above waiver from payment of the maintenance fees is made are:

CLAIM NAME	BLM RECORDATION SERIAL NUMBER
1. MORNING GLORY #1	952-93366 ✓
2. MORNING GLORY #9	104464 -
3. MORNING GLORY #10	104465 -
4. MORNING GLORY #11	104772 -
5. MORNING GLORY #12	104773 -
6. SUNSET #1	87936 -
7. SUNSET #2	104777 -
8. ST. PATRICKS #3	104468 -
9. ST. PATRICKS #4	104469 -
10. WHITE OAK #1	100784 ✓

All owner(s) of the above mining claims and sites are filing for this waiver.

I/We understand and acknowledge that pursuant to 43 U.S.C. 1212 and 18 U.S.C. 1001, the filing of a false, fictitious, or fraudulent document with the Bureau of Land Management may result in a fine of up to \$10,000, a prison term not to exceed five years, or both.

SERGIO A. MADRIL JR

(Owner's Name - Please Print)

323 W. WALNUT ST.

(Street or P.O. Box)

*Sergio A. Madril Jr*  
(Owner's Signature)

Noqales  
(City)

ARIZ.  
(State)

85621  
(Zip Code)

ARMANDO V. MADRIL

(Owner's Name - Please Print)

627 CAMINO ARUISA

(Street or P.O. Box)

*Armando V. Madril*  
(Owner's Signature)

Rio Rico  
(City)

ARIZ.  
(State)

85648  
(Zip Code)

(Owner's Name - Please Print)

(Street or P.O. Box)

(Owner's Signature)

(City)

(State)

(Zip Code)

(Owner's Name - Please Print)

(Street or P.O. Box)

ENTERED IN COMPUTER

(Owner's Signature)

(City)

(State)

(Zip Code)

*8/28/97*  
(City)

RECEIVED  
BUREAU OF  
LAND MANAGEMENT

DEC 16 9 57 AM '96

ARIZONA  
STATE OFFICE  
PHOENIX, ARIZONA

For BLM Use Only



INSTRUMENT # 9609564  
OFFICIAL RECORDS OF  
SANTA CRUZ COUNTY  
SUZANNE SAINZ  
COUNTY RECORDER  
REQUEST OF :

PAJARITO MINING CO.  
DATE: 12/02/96 TIME: 12.50  
FEE: 13.00  
DOCK 710 PAGE 965 PAGES: 2

AZ-3850-1 (July 1992)

Return Document to:

Pajarito Mining Co.  
323 W. Walnut St.  
Nogales, Arizona 85621

[Empty box for BLM Use Only]

93366  
104766  
104463  
87936  
100784  
SR

Telephone # ( 520 )- 287-6001

**AFFIDAVIT OF PERFORMANCE OF ANNUAL WORK**

Also fill in ITEMS 1 through 9 and the reverse side of this document.

CHECK ONE

**NOTICE OF INTENTION TO HOLD**

I intend to hold the claim(s) /site(s) listed on the reverse side of this document for the calendar year 19\_\_\_. Also fill in ITEMS 1 through 4 and ITEM 9.

DOCK 710 PAGE 965

INDEXED MICROFILMED

NOTICES OF INTENTION TO HOLD ARE FOR MILL SITES AND TUNNEL SITES OR FOR MINING CLAIMS WHEN ASSESSMENT WORK HAS NOT BEEN DONE, REGARDLESS OF WHETHER THE ANNUAL ASSESSMENT HAS BEEN SUSPENDED, DEFERRED, OR NOT YET ACCRUED. THE FILING OF A NOTICE OF INTENTION TO HOLD SHALL NOT RELIEVE THE OWNER OF COMPLYING WITH FEDERAL AND STATE LAWS PERTAINING TO THE PERFORMANCE OF ANNUAL ASSESSMENT WORK. NOTICES OF INTENTION TO HOLD FOR MILL SITES OR TUNNEL SITES NEED NOT BE COUNTY RECORDED. FOR MINING CLAIMS THE FORM FILED WITH BLM MUST BE IDENTICAL TO THE ONE THAT WAS OR WILL BE FILED WITH THE COUNTY.

Evidence of Annual Assessment Work or a Notice of Intention to Hold must be filed each calendar year following the calendar year in which the Claim/site was located.

ALL CLAIMS LISTED ON A SINGLE AFFIDAVIT MUST BE CONTIGUOUS.

1. State of Arizona, County of Santa Cruz SS:
2. I, (Name) Sergio A. Madril Jr. ( Pajarito Mining Co. )
3. Reside at (Address) 323 W. Walnut St.  
City Nogales, County Santa Cruz, State AZ., Zip 85621

being duly sworn, deposes and says that he/she is a citizen of the United States, more than eighteen years of age, that all of the facts set forth in this affidavit/notice, subject to the provisions and penalties of 18 USC 1001 pertaining to the filing of false, fictitious, or fraudulent statements with the United States, are true and correct according to the best of my knowledge, information and belief.

4. Owner's Name and Address (If not shown in items 1-3 above) CHECK HERE IF THIS IS A CHANGE OF ADDRESS

5. That I am personally acquainted with the mining claim(s). The work and improvements were made by and at the expense of the owner(s) of said claim(s). Said contiguous group of claims, listed on the reverse side of this document, are situated in the Pajarito Mining District, Santa Cruz County, Arizona

6. That between the dates starting at 12 o'clock noon on September 1, 1995 and ending at 12 o'clock noon on September 1, 1996 at least \$ 1,000.00 dollars worth of work and improvements were done and performed upon said claim(s) or upon one or more of a contiguous group of claims for the benefit of all, or wholly or partly outside of a contiguous group of claims for the benefit of all, not including the location work.

7. That the following persons were employed to perform the work and improvements described herein: Sergio A. Madril Jr., Harold Peare, Armando Madril, Manuel Huerta, Pancho Ochoa, Angel Ochoa, Tino Roman.

8. That the work and improvements performed were: Extraction 1,000 tons ore from Sunset Tunnel vein preparing ore for milling in spring. Work consisted of mucking ore to wheel barrow by pick and shovel and transferring to outside ore pile. Assaying and Sampling of Drift. Drift size 20 ft. wide and 80 ft. high.

9. Dated 11-28-96, Signature Sergio A. Madril Jr.  
SUBSCRIBED AND SWORN TO before me, a Notary Public, this 28th day of Nov 19 96

by Sergio A. Madril Jr.  
Notary Public [Signature]  
MY COMMISSION EXPIRES MAY 1, 1998

For BLM Use Only

ENTERED IN COMPUTER

12/30/96 SR JB

This form is for the purpose of complying with the laws of the United States Department of the Interior, Bureau of Land Management and the State of Arizona pertaining to assessment work and/or a notice of intention to hold. 30 USC 28, 43 CFR 3833.2, ARS 27-208. Subject to Paperwork Reduction Act and Privacy Act statements available at the BLM AZ State Office. The form is not copyrighted. It may be reproduced without restriction.

If the claims/sites have consecutive BLM #'s and are in the same Township, Range and Section(s) they may be listed as follows:

SAMPLE 1-10      A MC 19640-49      Dkt/Pg # 1025/1-10 (or)      4N      20W      36  
RECORDING # 9106173-82

CLAIM/SITE NAME	SERIAL NUMBER	Dkt/Pg or Recording # of ORIGINAL LOCATION NOTICE!	TWN SHP	RNG	SEC(S)
1. Morning Glory No. 1	A MC 93366	271-278	23S.	12 E.	34
2. Morning Glory No. 9	A MC 104464	279-20	23 S.	12 E.	34
3. Morning Glory No. 10	A MC 104465	279-21	23 S.	12 E.	34
4. Morning Glory No. 11	A MC 104772	280-316	23 S.	12 E.	34
5. Morning Glory No. 12	A MC 104773	280-317	23 S.	12 E.	34
6. Sunset No. 1	A MC 87936	263-516	24 S.	12 E.	3
7. Sunset No. 2	A MC 104777	280-321	24 S.	12 E.	3
8. St. Patrick No. 3	A MC 104468	279-24	24 S.	12 E.	3
9. St. Patrick No. 4	A MC 104469	279-25	24 S.	12 E.	3
10. White Oak No. 1	A MC 100784	276-121	24 S.	12 E.	3
11.	A MC				
12.	A MC				
13.	A MC				
14.	A MC				
15.	A MC				
16.	A MC				
17.	A MC				
18.	A MC				
19.	A MC				
20.	A MC				
21.	A MC				
22.	A MC				
23.	A MC				
24.	A MC				
25.	A MC				
26.	A MC				
27.	A MC				
28.	A MC				
29.	A MC				
30.	A MC				

FILE WITH: Bureau of Land Management, 3707 North 7th Street, P. O. Box 16563, Phoenix, Arizona 85011 and the respective county recorder, ON OR BEFORE DECEMBER 30th (NOT THE 31st). BLM REQUIRES A \$5.00 NONREFUNDABLE SERVICE CHARGE FOR EACH MINING CLAIM, MILL SITE OR TUNNEL SITE. ANNUAL FILINGS THAT ARE NOT ACCOMPANIED BY PROPER SERVICE CHARGES WILL BE RETURNED WITHOUT FURTHER ACTION BY BLM.



UNITED STATES  
DEPARTMENT OF THE INTERIOR  
BUREAU OF LAND MANAGEMENT

RECEIPT AND ACCOUNTING ADVICE

NO. 2296258 04

TS/AZ

12/16/96

Subject: AFFIDAVITS OF ASSESSMENT WORK 2 6 12 50.00  
Applicant: AFFIDAVITS OF ASSESSMENT WORK (10)

SERGIO A. MADRIL JR.  
323 W. WALNUT ST.  
NOGALES, AZ  
85621

Remitter: PAJARITO MINING CO.  
ADDRESS SAME  
520-287-6001  
CHECK #1038

Assignor:

LEASE MANAGEMENT DATA  NEW  UPDATE  PAYMENT

ORIGINAL SERIAL NO.	ASG.	TYPE	ST.	CTY.	FUND SYMBOL	ACRES/UNITS	RATE
AMC93366 ET/AL							

AMOUNT	ANV. DATE	EXP. DATE	BILL CYC.	S/C	DISTRICT	NEXT BILL	MISC. DATA	U of M	ACTUAL UNITS

ASSIGNMENT SERIAL NO.	ASG.	TYPE	ST.	CTY.	FUND SYMBOL	ACRES/UNITS	RATE

AMOUNT	ANV. DATE	EXP. DATE	BILL CYC.	S/C	DISTRICT	NEXT BILL	MISC. DATA	U of M	ACTUAL UNITS

APPLY REMITTANCE

ACTION	FUND SYMBOL	CTY.	AMOUNT
FILING FEE			
RENTAL			
UNEARNED			
REFUND			
TOTAL			
AMOUNT DUE			

Remarks:

BY:

DATE:

- Lease in Escrow?
- KGS? Of Interest?
- Auto Escalates? Operating Rights?
- Auto Renew? Operator
- Bond Filed?

FOR MMS USE ONLY

BILLEE	FOREST REFUGE
NUMBER	
OCS SECTION	
CODE	



# Pajarito Mining Company

323 W. Walnut St.

Nogales, Az. 85621

Tel. (520) 287 - 6001

September 6, 1996

Dear Sir;

This is the information requested for Maintenance Fee Payment Waiver Certification. Mining year 1997.

Claim Name	B.L.M. Recordation Serial No.
Morning Glory #1	<del>104464</del> 93366
Morning Glory #9	104464
Morning Glory #10	104465
Morning Glory #11	104772
Morning Glory #12	104773
Sunset #1	87936
Sunset #2	104777
St Patrick #3	104468
St. Patrick #4	104469
White Oak #1	100784

This Claims are own by Pajarito Mining Co.

Arizona Corporate Commission Name.

Pajarito Mining Co.

323 W. Walnut St.

Nogales, Arizona 85621

Arizona Corporate Commission File No.

-0133586-4

Arizona Statutory Agent.

Sergio Alfonso Madril Jr.

President; Sergio A. Madril Jr.

RECEIVED  
BUREAU OF  
LAND MANAGEMENT  
ARIZONA  
STATE OFFICE  
PHOENIX, ARIZONA  
SEP 10 9 47 AM '96

Sincerely,


Sergio A. Madril Jr.

87936  
93366  
100784  
104463  
104766SR

RECEIVED  
BUREAU OF  
LAND MANAGEMENT

Dec 7 10 12 AM '95

ARIZONA  
STATE OFFICE  
PHOENIX, ARIZONA



INSTRUMENT # 9508642  
OFFICIAL RECORDS OF  
SANTA CRUZ COUNTY  
SUZANNE SAINZ  
COUNTY RECORDER  
REQUEST OF :  
MADRIL, SERGIO  
DATE: 11/27/95 TIME: 10.30  
FEE: 13.00  
DOCK 680 PAGE 479 PAGES: 2

AFFIDAVIT OF PERFORMANCE OF ANNUAL LABOR

STATE OF ARIZONA }  
COUNTY OF Santa Cruz } ss

INDEXED MICROFILMED  
DOCK 680 PAGE 479

Sergio A. Madril Jr., being duly sworn, deposes and says:  
That he is a citizen of the United States, more than eighteen  
(18) years of age and resides at 323 W. Walnut St. Nogales, Santa Cruz  
County, Arizona;

That he is personally acquainted with the following unpatented  
mining claims situated in the Pajarito Mining District, Santa Cruz  
County, Arizona, the name(s), book(s), and page(s) of recording of the  
location notice(s) in the office of the recorder of said county and  
the BLM serial numbers of which are as follows:

<u>Claim Name</u>	<u>Book</u>	<u>Page</u>	<u>A MC. No</u>
-------------------	-------------	-------------	-----------------

See Attached Page.

That the notices of location of said claims are posted within the  
following Section(s), Township(s) and Range(s): Sec. 34+35, T. 23 S. R. 12 E.  
and Sec. 3+2, T. 24 S., R. 12 E., G&SRM, Arizona.

That Pajarito Mining Co., whose address is 323 W. Walnut St.  
Nogales, Arizona 85621, is the owner of the above-described  
claims.

That between the 1st day of September, 1994 and the 1st.  
day of September, 1995, at least \$ 1,000.00 dollars worth of  
work and improvements were done and performed upon or for the benefit of  
each of the said claims, not including the location work of the said  
claims;

That such work and improvements consisted of Exploration of placer in  
Pena Blanca wash, Test Sampling mining expenses. (camp) food, gas  
Fuel, labor 4 workers.  
and were performed by S.A. Madril Jr., A.V. Madril Al Madril, David Madril A. Ochoa.

That all of the above-described work and improvements were performed  
by or at the expenses of Pajarito Mining Co., the 10  
of said claims, for the purpose of complying with the laws of the  
United States pertaining to assesment or annual work

Dated this \_\_\_\_\_ day of \_\_\_\_\_, 19\_\_\_\_.

SUBSCRIBED AND SWORN TO before me this 24 day of NOV., by  
Sergio A. Madril Jr.

My Commission Expires:  
MY COMMISSION EXPIRES MAY 1, 1998

Adriana Soracul  
Notary Public

ENTERED IN COMPUTER

Santa Cruz County Courthouse

<u>Mining Claim Name</u>	<u>Book</u>	<u>Page</u>	<u>B.L.M. Serial Number</u>
Morning Glory #1 ✓	271	278	<del>952-93366</del> ✓
Morning Glory #9 ✓	279	20	104464 ✓
Morning Glory #10 ✓	279	21	104465 ✓
Morning Glory #11 ✓	280	316	104772 ✓
Morning Glory #12 ✓	280	317	104773 ✓
Sunset #1 ✓	263	516	87936 ✓
Sunset #2 ✓	280	321	104777 ✓
St. Patrick #3 ✓	279	24	104468 ✓
St. Patrick #4 ✓	279	25	104469 ✓
White Oak #1 ✓	276	121	100784 ✓

ARIZONA  
STATE OFFICE  
PHOENIX, ARIZONA

DEC 7 10 12 AM '95

RECEIVED  
BUREAU OF  
LAND MANAGEMENT

UNITED STATES  
DEPARTMENT OF THE INTERIOR  
BUREAU OF LAND MANAGEMENT

RECEIPT AND ACCOUNTING ADVICE

NO. 2190077  
TC/AZ 12/08/95

Subject: AFFIDAVITS OF ASSESSMENT WORK (10) 2 13 12 50.00

Applicant: SERGIO MADRIL  
323 WALNUT STREET  
NOGALES, AZ 85621  
SAME AS CK. #5061

Remitter:

Assignor:

LEASE MANAGEMENT DATA  NEW  UPDATE  PAYMENT

ORIGINAL SERIAL NO.	ASG.	TYPE	ST.	CTY.	FUND SYMBOL	ACRES/UNITS	RATE
AMC 93366 ET, AL							

AMOUNT	ANV. DATE	EXP. DATE	BILL CYC.	S/C	DISTRICT	NEXT BILL	MISC. DATA	U of M	ACTUAL UNITS

ASSIGNMENT SERIAL NO.	ASG.	TYPE	ST.	CTY.	FUND SYMBOL	ACRES/UNITS	RATE

AMOUNT	ANV. DATE	EXP. DATE	BILL CYC.	S/C	DISTRICT	NEXT BILL	MISC. DATA	U of M	ACTUAL UNITS

APPLY REMITTANCE			
ACTION	FUND SYMBOL	CTY.	AMOUNT
FILING FEE			
RENTAL			
UNEARNED			
REFUND			
TOTAL ..			
AMOUNT DUE			

Remarks:  
 AMC 87936  
 93366  
 100784  
 104464 - 104465  
 104468 - 104469  
 104777  
 104772 - 104773  
 SR

BY: \_\_\_\_\_ DATE: \_\_\_\_\_

Lease in Escrow?  
 KGS? Of Interest?  
 Auto Escalates? Operating Rights?  
 Auto Renew? Operator  
 Bond Filed?

**FOR MMS USE ONLY**

BILLEE	FOREST REFUGE
NUMBER	
OCS SECTION	
CODE	

UNITED STATES  
DEPARTMENT OF THE INTERIOR  
BUREAU OF LAND MANAGEMENT

FORM APPROVED  
OMB NO. 1004-0114  
Expires: March 31, 1997

**MAINTENANCE FEE PAYMENT WAIVER CERTIFICATION**

A small miner waiver is filed to hold the claims/sites listed below for the assessment year beginning at noon on the first September 1 following the annual filing of this form with BLM. 1996

The undersigned owner(s) of the mining claims/sites listed below hereby certify under penalty of 18 U.S.C. 1001 and 43 U.S.C. 1212 that:

I/We control, or will control, ten or fewer mining claims/sites located and maintained on Federal land in the United States of America on the August 31 that is one day before the beginning of the assessment year indicated in line one above.

I/We have/will performed/performed assessment work upon the claims listed below for the current assessment year as of the August 31 indicated in line three above. This work meets the requirements of the General Mining Law of 1872, as amended; the Act of August 10, 1993; and the regulations at 43 CFR 3833 and 3850. Such work will be described on our affidavit of labor.

The mining claims and sites for which the above waiver from payment of the maintenance fees is made are:

CLAIM NAME	BLM RECORDATION SERIAL NUMBER
1. Morning Glory #1 ✓	952-93366 #93366
2. Morning Glory #9 ✓	104464
3. Morning Glory #10 ✓	104465
4. Morning Glory #11 ✓	104772
5. Morning Glory #12 ✓	104773
6. Sunset #1 ✓	87936
Sunset #2 ✓	104777
8. St. Patrick #3 ✓	104468
9. St. Patrick #4 ✓	104469
10. White Oak #1 ✓	100784

All owner(s) of the above mining claims and sites are filing for this waiver.

I/We understand and acknowledge that pursuant to 43 U.S.C. 1212 and 18 U.S.C. 1001, the filing of a false, fictitious, or fraudulent document with the Bureau of Land Management may result in a fine of up to \$10,000, a prison term not to exceed five years, or both.

Sergio A. Madril Jr.  
(Owner's Name - Please Print)

*Sergio A. Madril Jr.*  
(Owner's Signature)

323 W. Walnut St.  
(Street or P.O. Box)

Nogales Arizona 85621  
(City) (State) (Zip Code)

Armando V. Madril  
(Owner's Name - Please Print)

*Armando V. Madril*  
(Owner's Signature)

627 Camino Arvisu  
(Street or P.O. Box)

Rio Rico Arizona 85648  
(City) (State) (Zip Code)

(Owner's Name - Please Print)

(Owner's Signature)

(Street or P.O. Box)

(City)

(State)

(Zip Code)

(Owner's Name - Please Print)

ENTERED IN COMPUTER

(Street or P.O. Box)

(City)

(State)

(Zip Code)

PHOENIX, ARIZONA  
9:00 A.M.  
AUG 8 1995  
RECEIVED  
BLM, AZ STATE OFFICE  
1/23/96

(Owner's Name - Please Print)	(Owner's Signature)		
(Street or P.O. Box)	(City)	(State)	(Zip Code)
(Owner's Name - Please Print)	(Owner's Signature)		
(Street or P.O. Box)	(City)	(State)	(Zip Code)
(Owner's Name - Please Print)	(Owner's Signature)		
(Street or P.O. Box)	(City)	(State)	(Zip Code)
(Owner's Name - Please Print)	(Owner's Signature)		
(Street or P.O. Box)	(City)	(State)	(Zip Code)

**INSTRUCTIONS**

- |                                                                                                                                                                                                                                                                                                                                                                                                                                                                                                                                                                                                                                                                                                                                                                                                                                                                                                                                                                                                                                                                                                                                                                                                                                                                                                                     |                                                                                                                                                                                                                                                                                                                                                                                                                                                                                                                                                                                                                                                                                                                                                                                                                                                                                                                                                                                                                                                                                                                 |
|---------------------------------------------------------------------------------------------------------------------------------------------------------------------------------------------------------------------------------------------------------------------------------------------------------------------------------------------------------------------------------------------------------------------------------------------------------------------------------------------------------------------------------------------------------------------------------------------------------------------------------------------------------------------------------------------------------------------------------------------------------------------------------------------------------------------------------------------------------------------------------------------------------------------------------------------------------------------------------------------------------------------------------------------------------------------------------------------------------------------------------------------------------------------------------------------------------------------------------------------------------------------------------------------------------------------|-----------------------------------------------------------------------------------------------------------------------------------------------------------------------------------------------------------------------------------------------------------------------------------------------------------------------------------------------------------------------------------------------------------------------------------------------------------------------------------------------------------------------------------------------------------------------------------------------------------------------------------------------------------------------------------------------------------------------------------------------------------------------------------------------------------------------------------------------------------------------------------------------------------------------------------------------------------------------------------------------------------------------------------------------------------------------------------------------------------------|
| <ol style="list-style-type: none"> <li>1. This certification of waiver from payment of maintenance fees is made under the provisions of the Act of August 10, 1993 (107 Stat. 312 [1993]), and §1744 of Title 43 and §28-28k of Title 30 of the United States Code; and the regulations thereunder (43 CFR 3833 and 3850).</li> <li>2. This waiver must be filed in advance of the assessment year for which a waiver is sought, but in no event be filed later than the August 31st preceding the assessment year for which the waiver is sought.</li> <li>3. You must still record your affidavit of assessment work for claims listed and/or Notices of Intention to Hold for any sites listed with the BLM by each December 30th, and the local recording office under State law, as in the past.<br/>This waiver must be filed in the BLM State Office where the mining claims are recorded.</li> <li>5. If the claims and sites are located in more than one State, a separate waiver form must be filed in each State in which they are held. The total number of claims and sites listed on separate waiver forms cannot exceed ten.</li> <li>6. All claim names and Bureau of Land Management (BLM) serial numbers must be listed for all mining claims and sites for which a waiver is sought.</li> </ol> | <ol style="list-style-type: none"> <li>7. All owners and their addresses must be listed.</li> <li>8. This waiver form must be signed by all of the owners or their designated agent. If an agent is designated, a statement appointing the agent, must be submitted with this certification, if a designation of agent is not currently on file with the BLM State office where your claims and sites are recorded.</li> <li>9. Mining claims and sites held by a husband and wife, either jointly or individually, or their children under the age of discretion, shall be counted towards the 10 claim limit. Mining claims and sites held in co-ownership, or by an association of locators, by a partnership, or by a corporation shall be counted towards the 10 claim limit for claimants that have an interest in these entities.</li> <li>10. Failure to pay the maintenance fee or meet the requirements for waiver from payment of the maintenance fee by any August 31st deadline for the following assessment year shall cause the mining claims and sites to be declared null and void.</li> </ol> |
|---------------------------------------------------------------------------------------------------------------------------------------------------------------------------------------------------------------------------------------------------------------------------------------------------------------------------------------------------------------------------------------------------------------------------------------------------------------------------------------------------------------------------------------------------------------------------------------------------------------------------------------------------------------------------------------------------------------------------------------------------------------------------------------------------------------------------------------------------------------------------------------------------------------------------------------------------------------------------------------------------------------------------------------------------------------------------------------------------------------------------------------------------------------------------------------------------------------------------------------------------------------------------------------------------------------------|-----------------------------------------------------------------------------------------------------------------------------------------------------------------------------------------------------------------------------------------------------------------------------------------------------------------------------------------------------------------------------------------------------------------------------------------------------------------------------------------------------------------------------------------------------------------------------------------------------------------------------------------------------------------------------------------------------------------------------------------------------------------------------------------------------------------------------------------------------------------------------------------------------------------------------------------------------------------------------------------------------------------------------------------------------------------------------------------------------------------|

**NOTICE**

The Privacy Act of 1974 and the regulation in 43 CFR 2.48(d) provide that you be furnished the following information in connection with the information required by this certification of exemption from rental fees form.

**AUTHORITY:** 30 U.S.C. 28-28e; 43 U.S.C. 1201, 1740, and 1744; and the Act of August 10, 1993 (107 Stat. 312); 43 CFR 3833 and 3850.

**PRINCIPLE PURPOSE:** This information is to be used to verify that the owner(s) of a mining claim has complied with the Act of August 10, 1993 (107 Stat. 312), and is entitled to perform assessment work in lieu of paying the maintenance fee for the mining claims listed on this form.

**ROUTINE USE:** (1) Adjudication of the claimant(s) certification of waiver from paying the maintenance fee otherwise required by the Act of August 10, 1993 (107 Stat. 312). (2) Disclosure may be made to appropriate Federal agencies when location is made within the agency's geographic area of responsibility. (3) Information from the record and/or the record will be transferred to the appropriate Federal, State, or local agency, or a member of the public in response to a specific request for pertinent information. (4) Information may also be provided to the

Department of Justice or in a proceeding before a court or adjudicative body; or to Federal, State, local or foreign agencies when needed for enforcement of civil or criminal codes or applicable regulations concerning title rights upon the public land.

**EFFECT OF NOT PROVIDING INFORMATION:** Disclosure of this information is required by the Act of August 10, 1993 (107 Stat. 312) and 43 CFR 3833 for those owner(s) wishing to take the small miners waiver allowed under 43 CFR 3833 and 3850. Failure to supply the information required in this form to support the owner(s) certification of waiver from payment of the otherwise required maintenance fees will result in the waiver being disallowed and the mining claims declared null and void by the Bureau of Land Management (BLM).

The Paperwork Reduction Act of 1980 (44 U.S.C. 3501, et seq.) requires us to tell you that:

This information is being collected to allow the BLM to determine if you qualify for a waiver from the payment of \$100 per mining claim maintenance fee established by the Act of August 10, 1993 (107 Stat. 312) and the implementing regulations at 43 CFR 3833 and 3850. A response to this request is required in accordance with the statute (107 Stat. 312) to retain your benefit.

**BURDEN HOURS STATEMENT**

Public reporting burden for this form is estimated to average 5 minutes per response, including time to review instructions, gathering and maintaining data, and completing and reviewing the form. Direct comments regarding this burden estimate, or any other aspect of this form, to the Department of the Interior, Bureau of Land Management, Information Collection Clearance Officer (871), 1666 C Street, N.W., Washington, D.C. 20240; and the Office of Management and Budget, Paperwork Reduction Project (1004-0114), Washington, D.C. 20503.

**FOR OFFICIAL USE ONLY**

RECEIVED  
PHOENIX, ARIZONA

DEC 23 1994

PHOENIX, ARIZONA

87936  
93366  
100784

104463

104766

INSTRUMENT # 949967  
 OFFICIAL RECORDS OF  
 SANTA CRUZ COUNTY  
 STACIA FONTES  
 COUNTY RECORDER  
 REQUEST OF :  
 MADRIL, SERGIO A., JR.  
 DATE: 12/08/94 TIME: 9.00  
 FEE: 13.00  
 DOCK 656 PAGE 22 PAGES: 2

AFFIDAVIT OF PERFORMANCE OF ANNUAL LABOR

STATE OF ARIZONA }  
COUNTY OF Santa Cruz } ss

DOCK 656 PAGE 22  
INDEXED

Sergio A. Madril, Jr. being duly sworn, deposes and says:  
That he is a citizen of the United States, more than eighteen  
(18) years of age and resides at 323 W. Walnut St., Nogales, Santa Cruz  
County, Arizona;

That he is personally acquainted with the following unpatented  
mining claims situated in the Pajarito Mining District, Santa Cruz  
County, Arizona, the name(s), book(s), and page(s) of recording of the  
location notice(s) in the office of the recorder of said county and  
the BLM serial numbers of which are as follows:

<u>Claim Name</u>	<u>Book</u>	<u>Page</u>	<u>A MC. No</u>
Recorded			
See ATTACHED page			

That the notices of location of said claims are posted within the  
following Section(s), Township(s) and Range(s): Sec. 34 + 35, T. 23S, R., 12E.  
and Sec. 3+2, T. 24S., R. 12. E., G&SRM, Arizona.

That Pajarito Mining Co, whose address is 323 W. Walnut St.  
Nogales, Arizona 85621, is the owner of the above-described  
claims.

That between the 1st day of September, 1993 and the 1st  
day of September, 1994, at least \$ 4,000.00 dollars worth of  
work and improvements were done and performed upon or for the benefit of  
each of the said claims, not including the location work of the said  
claims;

That such work and improvements consisted of Vein exposed  
30'x 30' Trench cut. Labor. BackHoe expense.  
Food, fuel, mining camp. 6 weeks Labor (Oct 93 + July 93)  
and were performed by S. A. Madril, Jr., A. Madril, Alex Madril, Davi

That all of the above-described work and improvements were perfo  
by or at the expenses of Pajarito Mining Co., the  
of said claims, for the purpose of complying with the la  
United States pertaining to assesment or annual work

Dated this 7th day of Dec., 1994.

SUBSCRIBED AND SWORN TO before me this 7th day  
Sergio A. Madril, Jr.

OFFICIAL SEAL  
 IRENE V. MOLERA  
 NOTARY PUBLIC - ARIZONA  
 SANTA CRUZ COUNTY  
 My Comm. Expires Sept. 19, 1998

ENTERED IN COMPUTER



Santa Cruz County Courthouse

<u>Mining Claim Name</u>	<u>Book</u>	<u>Page</u>	<u>B.L.M. Serial Number</u>
Morning Glory #1	271	278	952-93366
Morning Glory #9	279	20	104464
Morning Glory #10	279	21	104465
Morning Glory #11	280	316	104772
Morning Glory #12	280	317	104773
Sunset #1	263	516	87936
Sunset #2	280	321	104777
St. Patrick #3	279	24	104468
St. Patrick #4	279	25	104469
White Oak #1	276	121	100784

RECEIVED  
SILVERADO

DEC 23 '94

3:00 A.M.  
PHOENIX, ARIZONA

ENTERED IN COMPUTER

12-27-94

①

Form 1370-41  
(March 1984)

UNITED STATES  
DEPARTMENT OF THE INTERIOR  
BUREAU OF LAND MANAGEMENT

RECEIPT AND ACCOUNTING ADVICE

No. 2050103

WB/AZ

12/23/94

Subject: AFFIDAVITS OF ASSESSMENT WORK (10)

2 15 12

OK  
50.00

Applicant:

A.  
SERGIO MADRIL  
323 W WALNUT ST.  
NOGALES AZ 85621

SAME CK. # 4567

Remitter:

Assignor:

LEASE MANAGEMENT DATA  NEW  UPDATE  PAYMENT

ORIGINAL SERIAL NO.	ASG.	TYPE	ST.	CTY.	FUND SYMBOL	ACRES/UNITS	RATE
AMC 93366, ET AL							

AMOUNT	ANV. DATE	EXP. DATE	BILL CYC.	S/C	DISTRICT	NEXT BILL	MISC. DATA	U of M	ACTUAL UNITS

ASSIGNMENT SERIAL NO.	ASG.	TYPE	ST.	CTY.	FUND SYMBOL	ACRES/UNITS	RATE

AMOUNT	ANV. DATE	EXP. DATE	BILL CYC.	S/C	DISTRICT	NEXT BILL	MISC. DATA	U of M	ACTUAL UNITS

APPLY REMITTANCE

ACTION	FUND SYMBOL	CTY.	AMOUNT
FILING FEE			
RENTAL			
UNEARNED			
REFUND			
TOTAL			
AMOUNT DUE			

Remarks:

87936  
- 93366  
- 100784 -  
- 104464 - 5  
- 104468 - 9  
- 104772 - 3  
- 104777

BY:

DATE:

- Lease in Escrow?
- KGS?
- Auto Escalates?
- Auto Renew?

- Of Interest?
- Operating Rights?
- Operator
- Bond Filed?

FOR MMS USE ONLY

BILLEE NUMBER	FOREST REFUGE
OCS SECTION CODE	

93366  
104463  
104766  
100784  
SR

INSTRUMENT # 939103  
OFFICIAL RECORDS OF  
SANTA CRUZ COUNTY  
MARY LOU G. SAINZ  
COUNTY RECORDER  
REQUEST OF :  
MADRIL, SERGIO  
DATE: 12/08/93 TIME: 3.31  
FEE: 13.00  
DOCK 628 PAGE 95 PAGES: 2

RECEIVED  
RUI LAZARTE  
DEC 15 '93  
9:00 A.M.  
PHOENIX, ARIZONA

AFFIDAVIT OF PERFORMANCE OF ANNUAL LABOR

MICROFILMED INDEXED  
DOCK 628 PAGE 95

STATE OF ARIZONA }  
COUNTY OF [redacted] } SS  
SANTA CRUZ

Sergio A. Madril Jr. being duly sworn, deposes and says:  
That he is a citizen of the United States, more than eighteen  
(18) years of age and resides at 323 W. Walnut, Nogales Santa Cruz  
County, Arizona;

That he is personally acquainted with the following unpatented  
mining claims situated in the Pajarito Mining District, Santa Cruz  
County, Arizona, the name(s), book(s), and page(s) of recording of the  
location notice(s) in the office of the recorder of said county and  
the BLM serial numbers of which are as follows:

<u>Claim Name</u>	<u>Recorded Book</u>	<u>Page</u>	<u>A MC. No</u>
<u>See Attached Page</u>			

That the notices of location of said claims are posted within the  
following Section(s), Township(s) and Range(s): Sec. 34+35, T. 23S. R., 12 E.  
And Sec. 3+2, T. 24S., R. 12 E., G&SRM, Arizona.

That Pajarito Mining Co., whose address is 323 Walnut St.  
Nogales, Arizona 85621, is the owner of the above-described  
claims.

That between the 1st day of September, 1992 and the 1st  
day of September, 1993, at least \$ 1,000.00 dollars worth of  
work and improvements were done and performed upon or for the benefit of  
each of the said claims, not including the location work of the said  
claims;

That such work and improvements consisted of Road Repair, Trench  
cut 3'x6'x60' - Trench cut 8'x10' To expose minceal Vein -  
Food, Fuel, mining Camp, 6 weeks Labor.  
and were performed by S.A. Madeil Jr, Alex Madeil, A.V. Madril S.A. Madril  
That all of the above-described work and improvements were performed  
by or at the expenses of Pajarito Mining Co., the 10  
of said claims, for the purpose of complying with the laws of the  
United States pertaining to assesment or annual work

Dated this 8th day of December, 1993.

SUBSCRIBED AND SWORN TO before me this 8th day of Dec., 1993, by  
Sergio A. Madril Jr.

Doreen V. Madril  
Notary Public

My Commission Expires:  
My Commission Expires Sept. 19, 1994

Santa Cruz County Courthouse

<u>Mining Claim Name</u>	<u>Book</u>	<u>Page</u>	<u>B.L.M. Serial Number</u>
Morning Glory #1	271	278	952-93366 93366 ✓
Morning Glory #9	279	20	104464 )
Morning Glory #10	279	21	104465 )
Morning Glory #11	280	316	104772 )
Morning Glory #12	280	317	104773 )
Sunset #1	263	516	87936 ✓
Sunset #2	280	321	104777 ✓
St. Patrick #3	279	24	104468 )
St. Patrick #4	279	25	104469 )
White Oak #1	276	121	100784

9:00 A.M.  
PHOENIX, ARIZONA

DEC 15 '93

RECEIVED  
B.L.M. AZ STATE OFFICE

UNITED STATES  
DEPARTMENT OF INTERIOR  
BUREAU OF LAND MANAGEMENT

RECEIPT AND ACCOUNTING ADVICE

NO. 2057000 04

WG/AZ 12/15/93

Subject: AFFIDAVITS OF ASSESSMENT WORK (10) 2 7 12 50.00

Applicant: SERGIO MADRIL  
323 W. WALNUT ST.  
NOGALES AZ. 85621

93366  
104463  
104766  
SAME CK. # 4097  
100184  
SR

Assignor:

LEASE MANAGEMENT DATA									
<input type="checkbox"/> NEW <input type="checkbox"/> UPDATE <input type="checkbox"/> PAYMENT									
ORIGINAL SERIAL NO.	ASG.	TYPE	ST.	CTY.	FUND SYMBOL			ACRES/UNITS	RATE
AMC 93366, ET AL									

AMOUNT	ANV. DATE	EXP. DATE	BILL CYC.	S/C	DISTRICT	NEXT BILL	MISC. DATA	U of M	ACTUAL UNITS

ASSIGNMENT SERIAL NO.	ASG.	TYPE	ST.	CTY.	FUND SYMBOL			ACRES/UNITS	RATE

AMOUNT	ANV. DATE	EXP. DATE	BILL CYC.	S/C	DISTRICT	NEXT BILL	MISC. DATA	U of M	ACTUAL UNITS

APPLY REMITTANCE			
ACTION	FUND SYMBOL	CTY.	AMOUNT
FILING FEE			
RENTAL			
UNEARNED			
REFUND			
TOTAL			
AMOUNT DUE			

Remarks:

BY: \_\_\_\_\_ DATE: \_\_\_\_\_

- Lease in Escrow?
- KGS?                      Of Interest?
- Auto Escalates?            Operating Rights?
- Auto Renew?                Operator
- Bond Filed?

FOR MMS USE ONLY		
BILLEE	NUMBER	FOREST REFUGE
OCS SECTION		
CODE		

UNITED STATES  
DEPARTMENT OF THE INTERIOR  
BUREAU OF LAND MANAGEMENT

FORM APPROVED  
OMB NO. 1004-0114  
Expires: May 31, 1996

~~9336~~  
9336  
89936  
104464  
104772  
100784  
#267

CERTIFICATION OF EXEMPTION FROM PAYMENT OF RENTAL FEE

SEE INSTRUCTIONS ON FLAP

This small miners exemption is filed for the assessment year beginning at noon on September 1, 1993, and ending at noon on September 1, 1994.

The undersigned owner(s) of the mining claim listed below hereby certify under penalty of 18 U.S.C. 1001 and 43 U.S.C. 1212 that:

We own ten or fewer mining claims/sites located and maintained in the United States of America.

We have a total of less than ten acres of unreclaimed surface disturbance on the claims/sites resulting from exploration or mining activities.

The ten or fewer mining claims listed below are operated under a Notice, Plan of Operations, Special Use Permit, or other State or local permit, as described in the regulations at 43 CFR 3833.1-6, issued by:  
Nogales Ranger District

and the serial number or other designation of such Notice, Plan of Operations, or Permit is: 2810 (Notice).

Please check the appropriate box indicating production or exploration that applies to your claims, and complete the production information if that applies.

I/We have produced from the mining claims/sites listed below more than \$1,500 and less than \$800,000 in gross revenues of a mineral commodity(ies) during the above assessment year that are subject to the General Mining Law of 1872, as amended; the Act of October 5, 1992; and regulations at 43 CFR 3833.1-6 and 3850.

COMMODITY(IES)	GROSS DOLLAR VALUE PRODUCED

I/We have or will perform exploration work upon the lode and/or placer claims listed below that meets the requirements of the General Mining Law of 1872, as amended; the Act of October 5, 1992; and the regulations at 43 CFR 3833.1-6 and 3850. Such work will be described on our affidavit of labor.

The lode and/or placer claims for which the above exemption from payment of the rental fees is made are:

CLAIM NAME	BLM RECORDATION SERIAL NUMBER	COUNTY	RECORDATION BOOK	PAGE
MORNING GLORY # 1	952-93366	Santa Cruz	271	278
MORNING GLORY # 9	104464	Santa Cruz	279	20
MORNING GLORY # 10	104465	Santa Cruz	279	21
MORNING GLORY # 11	104772	Santa Cruz	280	316
MORNING GLORY # 12	104773	Santa Cruz	280	317
SUNSET # 1	87936	Santa Cruz	263	516
SUNSET # 2	104777	Santa Cruz	280	321
St. PATRICK # 3	104468	Santa Cruz	279	24
St. PATRICK # 4	104469	Santa Cruz	279	25
WHITE OAK # 1	100784	Santa Cruz	276	121

RECEIVED  
B.L.M. AZ STATE OFFICE

AUG 30 '93

9:00 A.M.  
PHOENIX, ARIZONA

ENTERED IN COMPUTER

9-29-93 by

The owner(s) of the above lode and/or placer claims are:

NAME	ADDRESS	STATE	ZIP CODE
Pajarito Mining Co.	323 W. Walnut St. Nogales	AZ.	85621
C/O Sergio A. Madril Jr. ( President )	323 W. Walnut St. Nogales	AZ.	85621
Armando V. Madril ( Secretary. )	488 Via Barra St. Rio Rico	AZ.	85648

This exemption is filed by the above listed owner(s) in the State of ARIZONA for this assessment year.

I/We understand and acknowledge that pursuant to 43 U.S.C. 1212 and 18 U.S.C. 1001, the filing of a false, fictitious, or fraudulent document with the Bureau of Land Management may result in a fine of up to \$10,000, a prison term not to exceed five years, or both.

Subscribed and sworn to before me this \_\_\_\_\_ day of \_\_\_\_\_, 199\_\_ . [SEAL]

\_\_\_\_\_  
(Owner's Name - Please Print)

\_\_\_\_\_  
(Notary Public)

\_\_\_\_\_  
(Owner's Signature)

\_\_\_\_\_  
(Date Commission Expires)

Subscribed and sworn to before me this \_\_\_\_\_ day of \_\_\_\_\_, 199\_\_ . [SEAL]

\_\_\_\_\_  
(Owner's Name - Please Print)

\_\_\_\_\_  
(Notary Public)

\_\_\_\_\_  
(Owner's Signature)

\_\_\_\_\_  
(Date Commission Expires)

Subscribed and sworn to before me this \_\_\_\_\_ day of \_\_\_\_\_, 199\_\_ . [SEAL]

\_\_\_\_\_  
(Owner's Name - Please Print)

\_\_\_\_\_  
(Notary Public)

\_\_\_\_\_  
(Owner's Signature)

\_\_\_\_\_  
(Date Commission Expires)

Subscribed and sworn to before me this 12<sup>th</sup> day of AUG, 1993 . [SEAL]

Sergio A. Madril Jr.  
(Owner's Name - Please Print)

Eduardo Madril  
(Notary Public)

Sergio A. Madril Jr.  
(Owner's Signature)

My Commission Expires May 1, 1994  
(Date Commission Expires)

Subscribed and sworn to before me this 12<sup>th</sup> day of AUG, 1993 . [SEAL]

Armando V. Madril  
(Owner's Name - Please Print)

Eduardo Madril  
(Notary Public)

Armando Madril  
(Owner's Signature)

My Commission Expires May 1, 1994  
(Date Commission Expires)

UNITED STATES  
DEPARTMENT OF THE INTERIOR  
BUREAU OF LAND MANAGEMENT

FORM APPROVED  
OMB NO. 1004-0114  
Expires: May 31, 1996

93866  
87936  
104464  
104772  
100784  
#267

CERTIFICATION OF EXEMPTION FROM PAYMENT OF RENTAL FEE

SEE INSTRUCTIONS ON FLAP

This small miners exemption is filed for the assessment year beginning at noon on September 1, 199<sup>2</sup>, and ending at noon on September 1, 199<sup>3</sup>.

The undersigned owner(s) of the mining claim listed below hereby certify under penalty of 18 U.S.C. 1001 and 43 U.S.C. 1212 that:

I/We own ten or fewer mining claims/sites located and maintained in the United States of America.

I/We have a total of less than ten acres of unreclaimed surface disturbance on the claims/sites resulting from exploration or mining activities.

The ten or fewer mining claims listed below are operated under a Notice, Plan of Operations, Special Use Permit, or other State or local permit, as described in the regulations at 43 CFR 3833.1-6, issued by: Nogales Ranger District

and the serial number or other designation of such Notice, Plan of Operations, or Permit is: 2810 (Notice)

Please check the appropriate box indicating production or exploration that applies to your claims, and complete the production information if that applies.

I/We have produced from the mining claims/sites listed below more than \$1,500 and less than \$800,000 in gross revenues of a mineral commodity(ies) during the above assessment year that are subject to the General Mining Law of 1872, as amended; the Act of October 5, 1992; and regulations at 43 CFR 3833.1-6 and 3850.

COMMODITY(IES)	GROSS DOLLAR VALUE PRODUCED

I/We have or will perform exploration work upon the lode and/or placer claims listed below that meets the requirements of the General Mining Law of 1872, as amended; the Act of October 5, 1992; and the regulations at 43 CFR 3833.1-6 and 3850. Such work will be described on our affidavit of labor.

The lode and/or placer claims for which the above exemption from payment of the rental fees is made are:

CLAIM NAME	BLM RECORDATION SERIAL NUMBER	COUNTY	RECORDATION BOOK	PAGE
MORNING GLORY #1	<del>952</del> -93366	Santa Cruz	271	278
MORNING GLORY # 9	104464	Santa Cruz	279	20
MORNING GLORY #10	104465	Santa Cruz	279	21
MORNING GLORY #11	104772	Santa Cruz	280	316
MORNING GLORY #12	104773	Santa Cruz	280	317
SUNSET # 1	87936	Santa Cruz	263	516
SUNSET #2	104777	Santa Cruz	280	321
St. PATRICK #3	104468	Santa Cruz	279	24
St. PATRICK # 4	104469	Santa Cruz	279	25
White Oak # 1	100784	Santa Cruz	276	121

RECEIVED  
B.L.M. AZ STATE OFFICE  
AUG 30 1993  
9:00 A.M.  
PHOENIX, ARIZONA

ENTERED IN COMPUTER  
9-29-93 Lj



The owner(s) of the above lode and/or placer claims are:

NAME	ADDRESS	STATE	ZIP CODE
Pajarito Mining Co.	323 W. Walnut St. Nogales	AZ.	85621
C/O Sergio A. Madril Jr. ( President )	323 W. Walnut St. Nogales	AZ.	85621
Armando V. Madril ( Secretary )	488 Via Barra S t. Rio Rico	AZ.	85648

This exemption is filed by the above listed owner(s) in the State of ARIZONA for this assessment year.

I/We understand and acknowledge that pursuant to 43 U.S.C. 1212 and 18 U.S.C. 1001, the filing of a false, fictitious, or fraudulent document with the Bureau of Land Management may result in a fine of up to \$10,000, a prison term not to exceed five years, or both.

Subscribed and sworn to before me this \_\_\_\_\_ day of \_\_\_\_\_, 199\_\_ . [SEAL]

\_\_\_\_\_  
(Owner's Name - Please Print)

\_\_\_\_\_  
(Notary Public)

\_\_\_\_\_  
(Owner's Signature)

\_\_\_\_\_  
(Date Commission Expires)

Subscribed and sworn to before me this \_\_\_\_\_ day of \_\_\_\_\_, 199\_\_ . [SEAL]

\_\_\_\_\_  
(Owner's Name - Please Print)

\_\_\_\_\_  
(Notary Public)

\_\_\_\_\_  
(Owner's Signature)

\_\_\_\_\_  
(Date Commission Expires)

Subscribed and sworn to before me this \_\_\_\_\_ day of \_\_\_\_\_, 199\_\_ . [SEAL]

\_\_\_\_\_  
(Owner's Name - Please Print)

\_\_\_\_\_  
(Notary Public)

\_\_\_\_\_  
(Owner's Signature)

\_\_\_\_\_  
(Date Commission Expires)

Subscribed and sworn to before me this 12<sup>th</sup> day of Aug, 1993 . [SEAL]

Sergio A. Madril Jr.  
(Owner's Name - Please Print)

*Sergio A. Madril Jr.*  
(Notary Public)  
My Commission Expires May 1, 1994

*Armando V. Madril*  
(Owner's Signature)

\_\_\_\_\_  
(Date Commission Expires)

Subscribed and sworn to before me this 12<sup>th</sup> day of Aug, 1993 . [SEAL]

Armando V. Madril  
(Owner's Name - Please Print)

*Armando V. Madril*  
(Notary Public)  
My Commission Expires May 1, 1994

\_\_\_\_\_  
(Owner's Signature)

\_\_\_\_\_  
(Date Commission Expires)

RECEIVED  
B.L.M. AZ STATE OFFICE

DEC 14 '92

9:00 AM  
PHOENIX, ARIZONA

87936

93366

100784

104463

104766

105410

214323 SR by

AFFIDAVIT OF PERFORMANCE OF ANNUAL LABOR



INSTRUMENT # 929580  
OFFICIAL RECORDS OF  
SANTA CRUZ COUNTY  
MARY LOU G. SAINZ  
COUNTY RECORDER  
REQUEST OF :

MADRIL, SERGIO  
DATE: 11/30/92 TIME: 11.00  
FEE: 12.00  
DOCK 599 PAGE 674 PAGES: 2

STATE OF ARIZONA }  
COUNTY OF SANTA CRUZ } SS

INDEXED MICROFILMS  
DOCK 599 PAGE 674

Sergio A. Madril being duly sworn, deposes and says:  
That he is a citizen of the United States, more than eighteen  
(18) years of age and resides at 323 W. Walnut St., Nogales, Santa Cruz  
County, Arizona;

That he is personally acquainted with the following unpatented  
mining claims situated in the Pajarito Mining District, Santa Cruz  
County, Arizona, the name(s), book(s), and page(s) of recording of the  
location notice(s) in the office of the recorder of said county and  
the BLM serial numbers of which are as follows:

Claim Name	Book	Page	A MC. No
See ATTACHED Page			
Intent to Hold Millsite	369	184	943-N19 214323

That the notices of location of said claims are posted within the  
following Section(s), Township(s) and Range(s): Sec. 34+35, T. 23S, R. 12 E.  
And Sec. 3+2, T. 24S., R. 12 E., G&SRM, Arizona.

That Pajarito Mining Co., whose address is 323 W. Walnut St.  
Nogales, Arizona 85621, is the owner of the above-described  
claims.

That between the 1st day of September, 1991 and the 1st  
day of September, 1992, at least \$3,600.00 dollars worth of  
work and improvements were done and performed upon or for the benefit of  
each of the said claims, not including the location work of the said  
claims;

That such work and improvements consisted of Labor, wages  
mucking clearing of 4 vein outcroppings to follow  
Lode. Fuel, Fuel, Exploration of placer in canyon.  
and were performed by S.A. Madril Sr, A.V. Madril, M. Ramos, C. Carrillo

That all of the above-described work and improvements were performed  
by or at the expenses of Pajarito Mining Co., the 36  
of said claims, for the purpose of complying with the laws of the  
United States pertaining to assesment or annual work

Dated this 27 day of November, 1992.

SUBSCRIBED AND SWORN TO before me this 27 day of NOV - 1992, by  
Sergio A. Madril Sr.

My Commission Expires:  
My Commission Expires May 1, 1994

[Signature]  
Notary Public

879  
933  
1047  
1054  
2143

Santa Cruz County Courthouse  
 Honorable Judge Robert Montiel  
 Presiding

**DOCK 599 PAGE 675**

Bureau of Land Management  
 A.M.C. Serial Number ( 952 )

Claim Name	Book	Page	A.M.C. Serial Number ( 952 )
Morning Glory # 1*	271	278	93366* -
Morning Glory # 2 }	280	310	104766 -
Morning Glory # 3 }	280	311	104767 -
Morning Glory # 4 }	280	312	104768 -
Morning Glory # 5 }	280	313	104769 -
Morning Glory # 6 }	280	314	104770 -
Morning Glory # 7 }	280	315	104771 -
Mornong Glory # 8 }	279	19	104463 -
Morning Glory # 9 }	279	20	104464 -
Morning Glory # 10 }	279	21	104465 -
Morning Glory # 11 >	280	316	104772 -
Morning Glory # 12 >	280	317	104773 -
Morning # 1*	263	522	87942* -
Morning # 2 }	280	318	104774 -
Morning # 3 }	280	319	104775 -
Morning # 4 }	280	320	104776 -
Morning # 5 >	280	555	105410 -
Morning # 6 >	280	556	105411 -
St. Patrick # 1 }	279	22	104466 -
St. Patrick # 2 }	279	23	104467 -
St. Patrick # 3 }	279	24	104468 -
St. Patrick # 4 }	279	25	104469 -
St. Patrick # 5 >	280	557	105412 -
St. Patrick # 6 >	280	558	105413 -
Big Steve # 1*	263	519	87940* -
Big Steve # 2 }	280	322	104778 -
Big Steve # 3 }	280	323	104779 -
Big Steve # 4 }	280	324	104780 -
Big Steve # 5 }	280	325	104781 -
Big Steve # 6 }	280	326	104782 -
White Oak # 1 ✓	276	121	100784 ✓
White Oak # 2 }	280	327	104783 -
White Oak # 3 }	280	328	104784 -
Sunset # 1 ✓	263	516	87936 ✓
Sunset # 2 ✓	280	321	104777 ✓
Beckstrum X # 1	263	521	87943 - X
Millsite # 1 ✓	369	184	943-nlg 214323 - ✓

9:00 A.M.  
 PHOENIX, ARIZONA

Dec 14 '92

RECEIVED  
 B.L.M. AZ STATE OFFICE

UNITED STATES  
DEPARTMENT OF THE INTERIOR  
BUREAU OF LAND MANAGEMENT

RECEIPT AND ACCOUNTING ADVICE

WG/AZ NO. **1905600**  
12/14/92

04

Subject: AFFIDAVITS OF ASSESSMENT WORK (37) — 2 33 12 185.00

Applicant: PAJARITO MINING CO  
323 W WALNUT ST  
NOGALES AZ 85621

SAME CK # 1784  
287-6001

Remitter:

Assignor:

*OK*

LEASE MANAGEMENT DATA  NEW  UPDATE  PAYMENT

ORIGINAL SERIAL NO.	ASG.	TYPE	ST.	CTY.	FUND SYMBOL	ACRES/UNITS	RATE
AMC 93366, ET AL							

AMOUNT	ANV. DATE	EXP. DATE	BILL CYC.	S/C	DISTRICT	NEXT BILL	MISC. DATA	U of M	ACTUAL UNITS

ASSIGNMENT SERIAL NO.	ASG.	TYPE	ST.	CTY.	FUND SYMBOL	ACRES/UNITS	RATE

AMOUNT	ANV. DATE	EXP. DATE	BILL CYC.	S/C	DISTRICT	NEXT BILL	MISC. DATA	U of M	ACTUAL UNITS

APPLY REMITTANCE

ACTION	FUND SYMBOL	CTY.	AMOUNT
FILING FEE			
RENTAL			
UNEARNED			
REFUND			
TOTAL			
AMOUNT DUE			

Remarks:

*1/1/98*

BY:

DATE:

- Lease in Escrow?
- KGS?
- Auto Escalates?
- Auto Renew?
- Of Interest?
- Operating Rights?
- Operator
- Bond Filed?

FOR MMS USE ONLY

BILLEE NUMBER	FOREST REFUGE
OCS SECTION CODE	

CASE FOLDER COPY

RECEIVED  
B.L.M. AZ STATE OFFICE

DEC 4 '91

9:00 A.M.  
PHOENIX, ARIZONA

OFFICIAL  
SANTA CRUZ COUNTY  
MARY LOU G. SAINZ  
COUNTY RECORDER  
REQUEST OF :  
MADRIL, SERGIO A., JR.  
DATE: 10/09/91 TIME: 11.55  
FEE: 13.00  
DOCK 567 PAGE 888 PAGES: 2

AFFIDAVIT OF PERFORMANCE OF ANNUAL LABOR

INDEXED

STATE OF ARIZONA }  
COUNTY OF Santa Cruz } SS  
87936 104463  
93366 105410  
100784 214323  
104766 *See hi*

MICROFILMED  
DOCK 567 PAGE 888

Sergio A. MADRIL Jr., being duly sworn, deposes and says:

That he is a citizen of the United States, more than eighteen (18) years of age and resides at 324 Rodriguez ST, Nogales, Santa Cruz, County, Arizona;

That he is personally acquainted with the following unpatented mining claims situated in the Pajarito Mining District, Santa Cruz County, Arizona, the name(s), book(s), and page(s) of recording of the location notice(s) in the office of the recorder of said county and the BLM serial numbers of which are as follows:

Claim Name	Book	Page	A MC. No
<u>Intent To Hold m. site</u>	<u>369</u>	<u>184</u>	<u>943-NLq 214323</u> ✓

See ATTACHED Page

That the notices of location of said claims are posted within the following Section(s), Township(s) and Range(s): Sec. 34+35, T. 23S, R. 12 E. And Sec. 3+2 T. 24S, R. 12 E., G&SRM, Arizona.

That Pajarito Mining Co, whose address is 324 Rodriguez ST. Nogales, Arizona 85421, is the owner of the above-described claims.

That between the 1<sup>ST</sup> day of September, 1990 and the 1<sup>ST</sup> day of September, 1991, at least \$3,600.00 dollars worth of work and improvements were done and performed upon or for the benefit of each of the said claims, not including the location work of the said claims;

That such work and improvements consisted of Mucking of Sunset Tunnel No. 1, To uncovered vein. Labor wages, Food, gas, Fuel Assaying smelting. and were performed by J. Ayala, A. Aquino, M. Ramos, A. Madril, S. Madril Jr.

That all of the above-described work and improvements were performed by or at the expenses of Pajarito Mining Co., the 36 of said claims, for the purpose of complying with the laws of the United States pertaining to assesment or annual work

Dated this 9th day of October, 1991.

Sergio A. Madril Jr.

SUBSCRIBED AND SWORN TO before me this 9th day of October 91, by Sergio A. Madril Jr.

My Commission Expires:  
My Commission Expires Oct. 31, 1994

Carmelita Stupp  
Notary Public

Claim Name	Book	Page	A.M.C. Serial Number (952)
Morning Glory # 1 ✓	271	278	93366 ✓
Morning Glory # 2 ✓	280	310	104766 ✓
Morning Glory # 3 ✓	280	311	104767 ✓
Morning Glory # 4 ✓	280	312	104768 ✓
Morning Glory # 5 ✓	280	313	104769 ✓
Morning Glory # 6 ✓	280	314	104770 ✓
Morning Glory # 7 ✓	280	315	104771 ✓
Mornong Glory # 8 ✓	279	19	104463 ✓
Morning Glory # 9 ✓	279	20	104464 ✓
Morning Glory # 10 ✓	279	21	104465 ✓
Morning Glory # 11 ✓	280	316	104772 ✓
Morning Glory # 12 ✓	280	317	104773 ✓
Morning # 1 ✓	263	522	87942 ✓
Morning # 2 ✓	280	318	104774 ✓
Morning # 3 ✓	280	319	104775 ✓
Morning # 4 ✓	280	320	104776 ✓
Morning # 5 ✓	280	555	105410 ✓
Morning # 6 ✓	280	556	105411 ✓
St. Patrick # 1 ✓	279	22	104466 ✓
St. Patrick # 2 ✓	279	23	104467 ✓
St. Patrick # 3 ✓	279	24	104468 ✓
St. Patrick # 4 ✓	279	25	104469 ✓
St. Patrick # 5 ✓	280	557	105412 ✓
St. Patrick # 6 ✓	280	558	105413 ✓
Big Steve # 1 ✓	263	519	87940 ✓
Big Steve # 2 ✓	280	322	104778 ✓
Big Steve # 3 ✓	280	323	104779 ✓
Big Steve # 4 ✓	280	324	104780 ✓
Big Steve # 5 ✓	280	325	104781 ✓
Big Steve # 6 ✓	280	326	104782 ✓
White Oak # 1 ✓	276	121	100784 ✓
White Oak # 2 ✓	280	327	104783 ✓
White Oak # 3 ✓	280	328	104784 ✓
Sunset # 1 ✓	263	516	87936 ✓
Sunset # 2 ✓	280	321	104777 ✓
Beckstrum # 1 ✓	263	521	87943 ✓
Millsite # 1 ✓	369	184	943-nlg 214323 duplicate

87936

87940

87942 - 87943

100784

214323 (ms)

93366

104766-71  
 104772-73  
 104774-7677  
 104778-783  
 104463-65  
 104466-69

105410-11  
 105412-13

PHOENIX, ARIZONA

DEC 4 '91

RECEIVED  
 BLM, AZ STATE OFFICE

UNITED STATES  
DEPARTMENT OF THE INTERIOR  
BUREAU OF LAND MANAGEMENT

RECEIPT AND ACCOUNTING ADVICE

NO. 1667385

SM/AZ 12/04/91

Subject: AFFIDAVITS OF ASSESSMENT WORK (36) ✓ 2 38 12 185.00  
 ASSESSMENTS - INTENT TO HOLD (1) ✓

Applicant: PAJARITO MINING CO.  
 323 W. WALNUT ST.  
 NOGALES, AZ 85621

OK

SAME - CK #1780  
 Remitter: 287-6001

Assignor:

LEASE MANAGEMENT DATA  NEW  UPDATE  PAYMENT

ORIGINAL SERIAL NO.	ASG.	TYPE	ST.	CTY.	FUND SYMBOL	ACRES/UNITS	RATE
AMC 214323, ET AL							

AMOUNT	ANV. DATE	EXP. DATE	BILL CYC.	S/C	DISTRICT	NEXT BILL	MISC. DATA	U of M	ACTUAL UNITS

ASSIGNMENT SERIAL NO.	ASG.	TYPE	ST.	CTY.	FUND SYMBOL	ACRES/UNITS	RATE

AMOUNT	ANV. DATE	EXP. DATE	BILL CYC.	S/C	DISTRICT	NEXT BILL	MISC. DATA	U of M	ACTUAL UNITS

APPLY REMITTANCE

ACTION	FUND SYMBOL	CTY.	AMOUNT
FILING FEE			
RENTAL			
UNEARNED			
REFUND			
TOTAL			
AMOUNT DUE			

Remarks:

*ADD FEES*

BY:

DATE:

- Lease in Escrow?
- KGS? Of Interest?
- Auto Escalates? Operating Rights?
- Auto Renew? Operator
- Bond Filed?

FOR MMS USE ONLY

BILLEE NUMBER	FOREST REFUGE
OCS SECTION CODE	

CASE FOLDER COPY

AFFIDAVIT OF PERFORMANCE OF ANNUAL LABOR

STATE OF ARIZONA }  
 COUNTY OF SANTA CRUZ } ss

87934 56 yr  
 104463 214323  
 105410 93366  
 100784 104764

INDEXED  
 MICROFILM  
 DOCK 536 PAGE 626

Sergio A. Madril Jr., being duly sworn, deposes and says:  
 That he is a citizen of the United States, more than eighteen  
 (18) years of age and resides at 324 Rodriguez St. Nogales, Ariz. Santa Cruz  
County, Arizona;

That he is personally acquainted with the following unpatented  
 mining claims situated in the Pajarito Mining District, Santa Cruz  
 County, Arizona, the name(s), book(s), and page(s) of recording of the  
 location notice(s) in the office of the recorder of said county and  
 the BLM serial numbers of which are as follows:

RECEIVED  
 BLM, AZ STATE OFFICE  
 NOV 30 1990  
 7:45 A.M.  
 PHOENIX, ARIZONA

<u>Claim Name</u>	<u>Book</u>	<u>Page</u>	<u>A MC. No</u>
See Attached Page Intent To Hold Millsite	369	184	943-nlg 214323

That the notices of location of said claims are posted within the  
 following Section(s), Township(s) and Range(s): Sec. 34+35, T. 23 S., R. 12 E.  
and Sec. 3+2, T. 24 S., R. 12 E., G&SRM, Arizona.

That Pajarito Mining Co., whose address is 324 Rodriguez St.  
Nogales, Arizona 85621, is the owner of the above-described  
 claims. Arizona Corporation Commission Number 133586-4

That between the 1st day of September, 1989 and the 1st  
 day of September, 1990, at least \$ 3,600.00 dollars worth of  
 work and improvements were done and performed upon or for the benefit of  
 each of the said claims, not including the location work of the said  
 claims;

That such work and improvements consisted of Labor wages, mucking of  
Sunset Tunnel, Camp sustainment, food, gas, lighting, fuel,

and were performed by Juan Ayala, Martin Aguirre, A. Auirre, A. Madril, S. Madril

That all of the above-described work and improvements were performed  
 by or at the expenses of Pajarito Mining Co., the 36  
of said claims, for the purpose of complying with the laws of the  
 United States pertaining to assesment or annual work

Dated this 10th day of September, 1990.

SUBSCRIBED AND SWORN TO before me this 10th day of September, by  
Sergio Madril Jr.

Sergio A. Madril Jr.  
 Notary Public

My Commission Expires:  
Oct. 21, 1992.



Santa Cruz County Courthouse  
Honorable Judge Robert Montiel  
Presiding


Page 2

DOCK 536 PAGE 627

Claim Name	Book	Page	Bureau of Land Management A.M.C. Serial Number (952)
orning Glory # 1	271	278	93366
orning Glory # 2	280	310	104766
orning Glory # 3	280	311	104767
orning Glory # 4	280	312	104768
orning Glory # 5	280	313	104769
orning Glory # 6	280	314	104770
orning Glory # 7	280	315	104771
orning Glory # 8	279	19	104463
orning Glory # 9	279	20	104464
orning Glory #10	279	21	104465
orning Glory #11	280	316	104772
orning Glory #12	280	317	104773
orning # 1	263	522	87942
orning # 2	280	318	104774
orning # 3	280	319	104775
orning # 4	280	320	104776
orning # 5	280	555	105410
orning # 6	280	556	105411
Patrick # 1	279	22	104466
Patrick # 2	279	23	104467
Patrick # 3	279	24	104468
Patrick # 4	279	25	104469
Patrick # 5	280	557	105412
Patrick # 6	280	558	105413
Steve # 1	263	519	87940
Steve # 2	280	322	104778
Steve # 3	280	323	104779
Steve # 4	280	324	104780
Steve # 5	280	325	104781
Steve # 6	280	326	104782
te Oak # 1	276	121	100784
te Oak # 2	280	327	104783
te Oak # 3	280	328	104784
set # 1	263	516	87936
set # 2	280	321	104777
kstrum # 1	263	521	87943
site # 1	369	184	943-nlg 214323

**RECEIVED**  
**B.L.M. AZ STATE OFFICE**  
**NOV 30 1990**  
**7:45 A.M.**  
**PHOENIX, ARIZONA**

93366  
104766-104784  
104463-104469  
87942, 87943  
105410-105413  
87940  
100784  
87936  
214323



INSTRUMENT # 907356  
OFFICIAL RECORDS OF  
SANTA CRUZ COUNTY  
MARY LOU G. SAINZ  
COUNTY RECORDER  
REQUEST OF :  
PAJARITO MINING CO.  
DATE: 09/10/90 TIME: 3.50  
FEE: 12.00  
BOOK 536 PAGE 626 PAGES: 2



United States Department of the Interior

BUREAU OF LAND MANAGEMENT
ARIZONA STATE OFFICE
3707 N. 7TH STREET
P.O. BOX 16563
PHOENIX, ARIZONA 85011
(602) 241-5550



IN REPLY REFER TO:

A MC 93366
91- POL/NIH-47
(922-SR)

CERTIFIED MAIL--RETURN RECEIPT REQUESTED

December 5, 1990

Sergio A. Madril Jr.
324 Rodriquez St.
Nogales, Arizona 85621

NOTICE

The Bureau of Land Management, Arizona State Office timely received the following document(s) covering 37 Mining Claims, Mill or Tunnel Sites:

- 36 : Proof of Labor
1 : Notice of Intention to Hold
: Amendment(s)
: Transfer of Interest.

Effective January 3, 1989, new regulations were implemented (copy enclosed) which require a \$5.00 service charge for each claim or site to accompany any of the above-listed filings. A remittance of \$ 180.00 was received. Before we can accept and process your filing, we must receive an additional remittance in the amount of \$ 5.00.

This amount must be received within 30 days of the date of receipt of this decision. Failure to remit this service charge shall cause the filing to be rejected and returned as to those claims/sites not covered by a fee. The Bureau will apply the fee to those claims/sites in the order first listed on the document, or if not applicable, in serial number order, lowest number first.

Please return the enclosed sheet with your remittance so that we can trace your filing.

You will receive a receipt for your remittance.

Alan Rabinoff
Alan Rabinoff
Chief, Branch of
Mining Law Administration

Enclosures

PLEASE RETURN THIS SHEET WITH YOUR REMITTANCE TO THE D.O.I., Bureau of Land Management, P.O. Box 16563, Phoenix, Arizona 85011.

---

NAME: Sergio A. Madril Jr.

SERIAL NUMBER I.D.: A MC 91-POL-93366;104766-84;104463-9;87942-3;105410-3;  
POL-87940;100784;87936; A MC 214323

TYPE OF FILING: 91-POL/NIH-47

DATE FILED: November 30, 1990

AMOUNT DUE: \$ 5.00

RECEIVED  
B.L.M. AZ STATE OFFICE  
DEC 24 1990  
7:45 A.M.  
PHOENIX, ARIZONA

FOR OFFICE USE ONLY

90-

Disposition  
3460M

UNITED STATES  
DEPARTMENT OF THE INTERIOR  
BUREAU OF LAND MANAGEMENT

RECEIPT AND ACCOUNTING ADVICE

NO. 1663977

Subject: \_\_\_\_\_

Applicant: \_\_\_\_\_  
SERVICES TO MINERAL INT. CO.  
314 PERRYWAY ST.  
INDIANAPOLIS, IN 46204

Remitter: \_\_\_\_\_

Assignor: \_\_\_\_\_

LEASE MANAGEMENT DATA										<input type="checkbox"/> NEW	<input type="checkbox"/> UPDATE	<input type="checkbox"/> PAYMENT
ORIGINAL SERIAL NO.	ASG.	TYPE	ST.	CTY.	FUND SYMBOL			ACRES/UNITS	RATE			
AMOUNT	ANV. DATE	EXP. DATE	BILL CYC.	S/C	DISTRICT	NEXT BILL	MISC. DATA	U of M	ACTUAL UNITS			
ASSIGNMENT SERIAL NO.	ASG.	TYPE	ST.	CTY.	FUND SYMBOL			ACRES/UNITS	RATE			
AMOUNT	ANV. DATE	EXP. DATE	BILL CYC.	S/C	DISTRICT	NEXT BILL	MISC. DATA	U of M	ACTUAL UNITS			

APPLY REMITTANCE			
ACTION	FUND SYMBOL	CTY.	AMOUNT
FILING FEE			
RENTAL			
UNEARNED			
REFUND			
TOTAL			
AMOUNT DUE			

Remarks:

*Ack 12-27-90 gj*

BY: \_\_\_\_\_ DATE: \_\_\_\_\_

<input type="checkbox"/> Lease in Escrow?	Of Interest?
<input type="checkbox"/> KGS?	Operating Rights?
<input type="checkbox"/> Auto Escalates?	Operator
<input type="checkbox"/> Auto Renew?	Bond Filed?

FOR MMS USE ONLY	
BILLEE NUMBER	FOREST REFUGE
OCS SECTION CODE	

ACCOUNTING ADVICE COPY

UNITED STATES  
DEPARTMENT OF THE INTERIOR  
BUREAU OF LAND MANAGEMENT

RECEIPT AND ACCOUNTING ADVICE

NO. 1662371

Subject: 37  
CERTIFICATE OF ASSIGNMENT UNDER

Applicant:  
PAJARITO MINING CO.  
324 ROUBIQUEZ ST.  
NOGALES, AZ 85601

Remitter: 50MS, CR #1469  
287-0001

Assignor:

LEASE MANAGEMENT DATA									
<input type="checkbox"/> NEW <input type="checkbox"/> UPDATE <input type="checkbox"/> PAYMENT									
ORIGINAL SERIAL NO.	ASG.	TYPE	ST.	CTY.	FUND SYMBOL			ACRES/UNITS	RATE
03060, P1 A1									

AMOUNT	ANV. DATE	EXP. DATE	BILL CYC.	S/C	DISTRICT	NEXT BILL	MISC. DATA	U of M	ACTUAL UNITS

ASSIGNMENT SERIAL NO.	ASG.	TYPE	ST.	CTY.	FUND SYMBOL			ACRES/UNITS	RATE

AMOUNT	ANV. DATE	EXP. DATE	BILL CYC.	S/C	DISTRICT	NEXT BILL	MISC. DATA	U of M	ACTUAL UNITS

APPLY REMITTANCE			
ACTION	FUND SYMBOL	CTY.	AMOUNT
FILING FEE			
RENTAL			
UNEARNED			
REFUND			
TOTAL			
AMOUNT DUE			

Remarks:  
*Shant #5*

*Ack 12-27-80*

BY: \_\_\_\_\_ DATE: \_\_\_\_\_

Lease in Escrow?  
 KGS?  
 Auto Escalates?  
 Auto Renew?

Of Interest?  
 Operating Rights?  
 Operator  
 Bond Filed?

**FOR MMS USE ONLY**

BILLEE NUMBER		FOREST REFUGE
OCS SECTION CODE		

ACCOUNTING ADVICE COPY

**SENDER:** Complete items 1 and 2 when additional services are desired, and complete items 3 and 4.  
 Put your address in the "RETURN TO" Space on the reverse side. Failure to do this will prevent this card from being returned to you. The return receipt fee will provide you the name of the person delivered to and the date of delivery. For additional fees the following services are available. Consult postmaster for fees and check box(es) for additional service(s) requested.

1.  Show to whom delivered, date, and addressee's address. (Extra charge)      2.  Restricted Delivery (Extra charge)

<p>3. Article Addressed to:</p> <p>Sergio A. Madril Jr.          324 Rodriguez St.          Nogales, AZ 85621          A MC 93366 91-POL/NIH-47 (9SS-SF)</p>	<p>4. Article Number          764179</p> <p>Type of Service:</p> <p><input type="checkbox"/> Registered      <input type="checkbox"/> Insured  <input checked="" type="checkbox"/> Certified      <input type="checkbox"/> COD  <input type="checkbox"/> Express Mail      <input type="checkbox"/> Return Receipt for Merchandise</p> <p>Always obtain signature of addressee or agent and DATE DELIVERED.</p>
<p>5. Signature - Addressee          X</p>	<p>8. Addressee's Address (ONLY if requested and fee paid)</p> <p>DEC 2 1989          93366 91-POL/NIH-47 (9SS-SF) USPS</p>
<p>6. Signature - Agent          X</p>	
<p>7. Date of Delivery          Sergio Madril</p>	

508 PAGE 752

MICROFILMED

AFFIDAVIT OF PERFORMANCE OF ANNUAL LABOR INDEXED

DOCK 508 PAGE 752

STATE OF ARIZONA }  
COUNTY OF Santa Cruz } ss

93360  
1047663  
104463  
87942  
105410

Sergio A. Madril Jr., being duly sworn, deposes and says:  
That he is a citizen of the United States, more than eighteen  
(18) years of age and resides at 500 West St. Nog. Az., Santa Cruz  
County, Arizona; 85621

That he is personally acquainted with the following unpatented  
mining claims situated in the Pajarito Mining District, Santa Cruz  
County, Arizona, the name(s), book(s), and page(s) of recording of the  
location notice(s) in the office of the recorder of said county and  
the BLM serial numbers of which are as follows:

<u>Claim Name</u>	<u>Book</u>	<u>Page</u>	<u>A MC. No.</u>
(See Attached Page)			

RECEIVED  
B.L.M. AZ STATE OFFICE  
SEP 18 1989  
7:45 A.M.  
PHOENIX, ARIZONA

That the notices of location of said claims are posted within the  
following Section(s), Township(s) and Range(s): Sec. 34+35, T. 23 S., R. 12 E.  
and Sec. 3+2, T. 24 S., R. 12 E., G&SRM, Arizona.

That Pajarito Mining Co., whose address is 323 West Walnut St.  
Nogales, Arizona 85621, is the owner of the above-described  
claims. Arizona Corporation Commission Number 133586-4.

That between the 1st day of September, 1988 and the 1st  
day of September, 1989, at least \$ 3,600.00 dollars worth of  
work and improvements were done and performed upon or for the benefit of  
each of the said claims, not including the location work of the said  
claims;

That such work and improvements consisted of Opening of Tunnel,  
Backhoe Expenses, Mucking of ore by crew of 6, Discovery of New Vein.  
Labor from 9/15/88 to 2/15/89. Felipe Flores. Marcial Alvarez. Albert Bermudez  
and were performed by Sergio A. Madril Jr., Armando Madril, Angel Alvarado

That all of the above-described work and improvements were performed  
by or at the expenses of Pajarito Mining Co., the 36  
of said claims, for the purpose of complying with the laws of the  
United States pertaining to assesment or annual work

Dated this 8th. day of September, 1989.

SUBSCRIBED AND SWORN TO before me this 8th. day of September 1989 by  
Sergio Madril Jr.

*Sergio A. Madril Jr.*  
Notary Public

My Commission Expires:  
October 24, 1992.

Santa Cruz County Courthouse

DOCK 508 PAGE 753

Bureau of Land Management  
A.M.C. Serial Number ( 952 )

<u>Claim Name.</u>		<u>Book</u>	<u>Page</u>
Morning Glory # 1		271	278
Morning Glory # 2		280	310
Morning Glory # 3		280	311
Morning Glory # 4		280	312
Morning Glory # 5		280	313
Morning Glory # 6		280	314
Morning Glory # 7		280	315
Morning Glory # 8		279	19
Morning Glory # 9		279	20
Morning Glory # 10		279	21
Morning Glory # 11		280	316
Morning Glory # 12		280	317
Morning # 1		263	522
Morning # 2		280	318
Morning # 3		280	319
Morning # 4		280	320
Morning # 5		280	555
Morning # 6		280	556
St. Patrick # 1		279	22
St. Patrick # 2		279	23
St. Patrick # 3		279	24
St. Patrick # 4		279	25
St. Patrick # 5		280	557
St. Patrick # 6		280	558
Big Steve # 1		263	519
Big Steve # 2		280	322
Big Steve # 3		280	323
Big Steve # 4		280	324
Big Steve # 5		280	325
Big Steve # 6		280	326
White Oak # 1		276	121
White Oak # 2		280	327
White Oak # 3		280	328
Sunset # 1		263	516
Sunset # 2		280	321
Beckstrum # v1		263	521

93366  
104766  
~~104767~~  
104768  
104769  
104770  
104771  
104763  
104764  
104765  
104772  
104773

87942  
104774  
104775  
104776  
105410  
105411

104766  
104767  
104768  
104769  
105412  
105413

87940  
104778  
104779  
104780  
104781  
104782

100784  
104783  
104784


87936  
104777

87943

**RECEIVED**  
B.L.M. AZ STATE OFFICE

SEP 18 1989

7:45 A.M.  
PHOENIX, ARIZONA



INSTRUMENT # 896385  
OFFICIAL RECORDS OF  
SANTA CRUZ COUNTY  
MARY LOU Q. SAINZ  
REQUEST OF:  
MADRIL, SERGIO A. JR.  
DATE: 09/08/89 TIME: 1:40  
FEE: 13.00  
BOOK 508 PAGE 752 PAGES: 2



UNITED STATES  
DEPARTMENT OF THE INTERIOR  
BUREAU OF LAND MANAGEMENT

RECEIPT AND ACCOUNTING ADVICE

NO. 1673106

02

Subject: AFFIDAVITS OF LABOR (36)

SGM/AZ 09-19-89 0 21 12  
09-19-89 0 21 8

180.00  
5.00  

---

185.00

Applicant: PAJARITO MINING CO.  
323 WEST WALNUT ST.  
NOGALES, AZ 85621

Remitter: SAME - CK #1030  
287-6001

Assignor:

LEASE MANAGEMENT DATA  NEW  UPDATE  PAYMENT

ORIGINAL SERIAL NO.	ASG.	TYPE	ST.	CTY.	FUND SYMBOL	ACRES/UNITS	RATE
SEE ATTACHED AMC NOS.							

AMOUNT	ANV. DATE	EXP. DATE	BILL CYC.	S/C	DISTRICT	NEXT BILL	MISC. DATA	U of M	ACTUAL UNITS

ASSIGNMENT SERIAL NO.	ASG.	TYPE	ST.	CTY.	FUND SYMBOL	ACRES/UNITS	RATE

AMOUNT	ANV. DATE	EXP. DATE	BILL CYC.	S/C	DISTRICT	NEXT BILL	MISC. DATA	U of M	ACTUAL UNITS

APPLY REMITTANCE			
ACTION	FUND SYMBOL	CTY.	AMOUNT
FILING FEE			
RENTAL			
UNEARNED			
REFUND			5.00
TOTAL			
AMOUNT DUE			

Remarks:

*overpayment*

*Acknowledged sgm*

BY: *Tom Putney* DATE: *9/29/89*

Lease in Escrow?  
 KGS?  
 Auto Escalates?  
 Auto Renew?

Of Interest?  
 Operating Rights?  
 Operator  
 Bond Filed?

**FOR MMS USE ONLY**

BILLEE	FOREST REFUGE
NUMBER	
OCS SECTION	
CODE	

AFFIDAVIT OF PERFORMANCE OF ANNUAL LABOR

214323  
 93366  
 87936  
 INDEXED  
 100784  
 589  
 104463  
 104766  
 105410  
 RECEIVED  
 B.L.M. AZ STATE OFFI  
 NOV 02 1988  
 7:45 A.M.  
 PHOENIX, ARIZONA

STATE OF ARIZONA }  
 COUNTY OF Santa Cruz } ss

INDEXED  
 DOCK 480 PAGE

Sergio A. Madril Jr., being duly sworn, deposes and says:  
 That he is a citizen of the United States, more than eighteen  
 (18) years of age and resides at 1669 Rio Rico Nogales Santa Cruz  
 County, Arizona;

That he is personally acquainted with the following unpatented  
 mining claims situated in the Pajarito Mining District, Santa Cruz  
 County, Arizona, the name(s), book(s), and page(s) of recording of the  
 location notice(s) in the office of the recorder of said county and  
 the BLM serial numbers of which are as follows:

Claim Name	Book	Page	A MC. No
( See Attached Page )			
Intent To Hold Millsite	369	184	943-nlg-214323

That the notices of location of said claims are posted within the  
 following Section(s), Township(s) and Range(s): Sec. 34+35, T. 23 S., R. 12 E.  
and Sec. 3+2, T. 24 S., R. 12 E., G&SRM, Arizona.

That Pajarito Mining Co., whose address is 1669 Rio Rico  
Rio Rico, Nogales, Az. 85621, is the owner of the above-described  
 claims. Arizona Corporation File Number 133586-4

That between the 1st day of September, 19 87 and the 1st  
 day of September, 19 88, at least \$ 3,600.00 dollars worth of  
 work and improvements were done and performed upon or for the benefit of  
 each of the said claims, not including the location work of the said  
 claims;

That such work and improvements consisted of Backhoe Rentals,  
for excavation of vein, Manual digging, labor fuel food water pumping  
sampling, assaying, discovery of hidden tunnel and new vein,  
 and were performed by Sergio A. Madril, Armando Madril, Alex Madril, David Madril

That all of the above-described work and improvements were performed  
 by or at the expenses of Pajarito Mining Co., the 36  
of said claims, for the purpose of complying with the laws of the  
 United States pertaining to assesment or annual work

Dated this \_\_\_\_\_ day of \_\_\_\_\_, 19 \_\_\_\_.

SUBSCRIBED AND SWORN TO before me this 1st day of September 1988  
Sergio A. Madril Jr.

Sergio A. Madril Jr.  
 Notary Public

My Commission Expires:  
May 14, 1991

01/88

RECORDER SYSTEM  
SANTA CRUZ COUNTY

RECEIVED  
B.L.M. AZ STATE OFFICE

NUMBER 885761  
/PAGE-TO PG 480/ 589- 590

DATE RECORDED 09/01/88  
TIME RECORDED 3:45

NOV 02 1988

7:45 A.M.

PHOENIX, ARIZONA

FEEES PAID:  
FILING FEE SUR. CH. 6.00 2.00

POST/HANDL ST. CHG. 1.00 4.00

INSTRUMENT :  
I. LABOR&PERFORM. ANNUAL WORK

BY : ARMANDO MADRIL  
CASH \$13.00  
POSTAGE \$1.00

Page 2

Santa Cruz County Courthouse  
Honorable Judge Robert Montiel  
Presiding

DOCK 480 PAGE 590

Bureau of Land Management  
A.M.C. Serial Number ( 952 )

Claim Name	Book	Page	A.M.C. Serial Number ( 952 )
Erning Glory # 1 ✓	271	278	93366
Erning Glory # 2 ✓	280	310	104766
Erning Glory # 3 ✓	280	311	104767
Erning Glory # 4 ✓	280	312	104768
Erning Glory # 5 ✓	280	313	104769
Erning Glory # 6 ✓	280	314	104770
Erning Glory # 7 ✓	280	315	104771
Erning Glory # 8 ✓	279	19	104463 ✓
Erning Glory # 9 ✓	279	20	104464 ✓
Erning Glory # 10 ✓	279	21	104465 ✓
Erning Glory # 11 ✓	280	316	104772
Erning Glory # 12 ✓	280	317	104773
Erning # 1 ✓	263	522	87942
Erning # 2 ✓	280	318	104774
Erning # 3 ✓	280	319	104775
Erning # 4 ✓	280	320	104776
Erning # 5 ✓	280	555	105410
Erning # 6 ✓	280	556	105411
Patrick # 1 ✓	279	22	104466
Patrick # 2 ✓	279	23	104467
Patrick # 3 ✓	279	24	104468
Patrick # 4 ✓	279	25	104469
Patrick # 5 ✓	280	557	105412
Patrick # 6 ✓	280	558	105413
Steve # 1 ✓	263	519	87940
Steve # 2 ✓	280	322	104778
Steve # 3 ✓	280	323	104779
Steve # 4 ✓	280	324	104780
Steve # 5 ✓	280	325	104781
Steve # 6 ✓	280	326	104782
te Oak # 1 ✓	276	121	100784
te Oak # 2 ✓	280	327	104783
te Oak # 3 ✓	280	328	104784
et # 1 ✓	263	516	87936
et # 2 ✓	280	321	104777
strum # 1 ✓	263	521	87943
site # 1 ✓	369	184	943-nlg 214323

INSTRUMENT # 885761  
OFFICIAL RECORDS OF  
SANTA CRUZ COUNTY  
MARY LOU G. SAINZ  
REQUEST OF :  
MADRIL, ARMANDO  
DATE: 09/01/88 TIME: 3.45  
FEE: 13.00  
BOOK 480 PAGE 589 PAGES: 2

UNITED STATES  
DEPARTMENT OF THE INTERIOR  
BUREAU OF LAND MANAGEMENT  
NOTICE OF RETURN OF REMITTANCE

Date	NOV 3, 1988
Office	AZ-921
Serial Number	AMC 104766 ET AL


Name  
Street  
City & State  
Zip code

ARMANDO V MADRIL  
2723 VIA BARRA  
RIO RICO AZ 85621

Your  check  money order numbered 0590, dated 10-21-88,  
drawn on FIRST INTERSTATE BANK  
located at NOGALES AZ

in the amount of \$ 180.00, is returned herewith for the following reason:

- After inquiry, it does not appear that this remittance pertains to the Bureau of Land Management.
- The remittance has not been signed by the maker. Please sign and return promptly to this Office.
- The check must be endorsed before it is negotiable by the Bureau of Land Management. Please endorse and return the check promptly to this Office.
- This check has been replaced by a new remittance received from you.
- The remittance is negotiable by a party other than the Bureau of Land Management. Please submit a new remittance made payable to the Bureau of Land Management.
- The check is post dated. Please submit a new check.
- The name or address of the bank is not shown. Please submit a new check.
- The wording of the endorsement of the remittance prohibits its acceptance by the Government. Please submit a new remittance.
- The figure amount of the check does not agree with the written amount. Please submit a new remittance.
- This is a duplicate payment. According to our records the amount was originally paid on \_\_\_\_\_ by \_\_\_\_\_. Therefore, your remittance is returned herewith.
- Other AT THIS TIME THERE IS NO FEE REQUIRED FOR FILING AFFIDAVITS OF LABOR. ATTACHED ARE YOUR RECEIPTED COPIES OF THE AFFIDAVIT.

  
\_\_\_\_\_  
(Signature)

CHIEF, PUBLIC SERVICES SECTION  
\_\_\_\_\_  
(Title)

214323

87936  
93366  
104763  
104466  
214322

AFFIDAVIT OF PERFORMANCE OF ANNUAL LABOR

INDEXED

MICROFILMED

STATE OF ARIZONA }  
                          } ss  
COUNTY OF SANTA CRUZ

DOCK 455 PAGE 614 10541

Sergio A. Madril Jr. being duly sworn, deposes and says:  
That he is a citizen of the United States, more than eighteen  
(18) years of age and resides at 307 Carrillo St., Santa Cruz  
County, Arizona;

That he is personally acquainted with the following unpatented  
mining claims situated in the Pajarito Mining District, Santa Cruz  
County, Arizona, the name(s), book(s), and page(s) of recording of the  
location notice(s) in the office of the recorder of said county and  
the BLM serial numbers of which are as follows:

RECEIVED  
B.L.M. AZ STATE OFFICE  
SEP 15 1987  
7:45 A.M.  
PHOENIX, ARIZONA

<u>Claim Name</u>	<u>Book</u>	<u>Page</u>	<u>A MC. No</u>
( See Attached page )			
Intent To Hold Millsite	369	184	943-nlg-214323

That the notices of location of said claims are posted within the  
following Section(s), Township(s) and Range(s): Sec. 34 + 35, T. 23 S.  
R. 12 E. and Sec. 3+2, T. 24 S., R. 12 E., G&SRM, Arizona.

That Pajarito Mining Co., whose address is 307 Carrillo St.  
Nogales, Arizona 85621, is the owner of the above-described  
claims. Arizona Corporation File Number 133586-4

That between the 1st day of September, 1986 and the 1st  
day of September, 1987, at least \$ 3,600.00 dollars worth of  
work and improvements were done and performed upon or for the benefit of  
each of the said claims, not including the location work of the said  
claims;

That such work and improvements consisted of Backhoe Excavation  
of vein, Explosives, Labor, Fuel, Food, Digging (manual), Assaying,  
sampling, Following course of vein, and Hydraulicking  
and were performed by S.A. Madril Jr., A. Madril, A. Madril, D. Madril; R. Madril

That all of the above-described work and improvements were performed  
by or at the expenses of Pajarito Mining Co., the  
36 of said claims, for the purpose of complying with the laws of the  
United States pertaining to assesment or annual work  
Dated this 1st day of September 1987.

SUBSCRIBED AND SWORN TO before me this 1st day of September 1987, by  
Sergio A. Madril

My Commission Expires:  
May 14, 1991

Sergio A. Madril  
Notary Public

Claim Name	Book	Page	Bureau of Land Management	
			A.M.C. Serial Number	( 952 )
Morning Glory # 1	271	278	93366	
Morning Glory # 2	280	310	104766	
Morning Glory # 3	280	311	104767	
Morning Glory # 4	280	312	104768	
Morning Glory # 5	280	313	104769	
Morning Glory # 6	280	314	104770	
Morning Glory # 7	280	315	104771	
Morning Glory # 8	279	19	104463	
Morning Glory # 9	279	20	104464	
Morning Glory # 10	279	21	104465	
Morning Glory # 11	280	316	104772	
Morning Glory # 12	280	317	104773	
Morning # 1	263	522	87942	
Morning # 2	280	318	104774	
Morning # 3	280	319	104775	
Morning # 4	280	320	104776	
Morning # 5	280	555	105410	
Morning # 6	280	556	105411	
St. Patrick # 1	279	22	104466	
St. Patrick # 2	279	23	104467	
St. Patrick # 3	279	24	104468	
St. Patrick # 4	279	25	104469	
St. Patrick # 5	280	557	105412	
St. Patrick # 6	280	558	105413	
Big Steve # 1	263	519	87940	
Big Steve # 2	280	322	104778	
Big Steve # 3	280	323	104779	
Big Steve # 4	280	324	104780	
Big Steve # 5	280	325	104781	
Big Steve # 6	280	326	104782	
White Oak # 1	276	121	100784	
White Oak # 2	280	327	104783	
White Oak # 3	280	328	104784	
Sunset # 1	263	516	87936	
Sunset # 2	280	321	104777	
Beckstrum # 1	263	521	87943	
Millsite # 1	369	184	943-nlg	214323

104766  
104771  
104463  
104462

RECEIVED  
B.L.M. AZ STATE OFFICE

SEP 15 1987

7:45 A.M.  
PHOENIX, ARIZONA

105410 & 105411

104466-  
104469

105412 & 105413

87936  
87940  
87942-43  
93366  
104763-84  
105410-13  
104466-69  
214323



INSTRUMENT # 875281  
 OFFICIAL RECORDS OF  
 SANTA CRUZ COUNTY  
 MARY LOU SAINZ  
 REQUEST OF :

SERGIO A. JR. MADRIL  
 DATE: 09/01/87 TIME: 4.15  
 FEE: 13.00  
 BOOK 455 PAGE 614 PAGES: 2

File

93366

104766

87940

105410

214323

Pajarito Mining Co.  
C/O Sergio A. Madril Jr.  
307 Carrillo St.  
Nogales, Ariz. 85621  
September 5, 1986

United States Department of the Interior  
Bureau of Land Management  
Arizona State Office  
2400 Valley Bank Center  
Phoenix, Arizona 85073

Dear Sir:


Enclosed is an amendment to Affidavits of Performance of Labor for the years as follows; 1980, 1981, 1982, 1983, 1984, 1985, and 1986.

The error that is being corrected pertains to the Section number, due to a typographical error on the Affidavit forms, the correct Section number is 34 and not 33.

This letter and amendment will serve as proper notice to B.L.M. of the correction.

Please advise.

Sincerely,

  
Sergio A. Madril Jr.

RECEIVED  
B.L.M. AZ STATE OFFICE

NOV 18 1986

7:45 A.M.  
PHOENIX, ARIZONA

AMENDMENT

TO AFFIDAVITS OF PERFORMANCE  
OF ANNUAL LABOR FOR YEARS

1980-1981-1982-1983-1984-1985-1986

This will serve as proper notice that the correct Section numbers- Township numbers- and Range numbers are as follows;

Sec. 34+35, T.23 S.,R. 12 E.  
and  
Sec. 3+2 , T.24 S.,R. 12 E.

and are of Record as follows:

Year	Dock	Page
9/79 to 9/80	290	491
9/80 to 9/81	309	197
9/81 to 9/82	332	620
9/82 to 9/83	363	272
9/83 to 9/84	385	19
9/84 to 9/85	406	439
9/85 to 9/86	430	411

In the Office of the Recorder of Santa Cruz County, Arizona.

Enclosed is a list of Serial Numbers assigned to this claims for identification.

RECEIVED  
B.L.M. AZ STATE OFFICE  
NOV 18 1986  
7:45 A.M  
PHOENIX, ARIZONA

File at request of,  
Pajarito Mining Co.  
307 Carrillo St.  
Nogales, Arizona 85621

Sergio A. Madril Jr.  
Sergio A. Madril Jr.

Date Sept. 5-1986

Subscribed and Sworn before me this 10th day of November 1986.

June H. Madril  
Notary Public  
My Commission Expires March 6, 1987  
My commission expires



Claim Name	Book	Page	Bureau of Land Management A.M.C. Serial Number ( 952 )
Morning Glory # 1	271	278	93366
Morning Glory # 2	280	310	104766
Morning Glory # 3	280	311	104767
Morning Glory # 4	280	312	104768
Morning Glory # 5	280	313	104769
Morning Glory # 6	280	314	104770
Morning Glory # 7	280	315	104771
Morning Glory # 8	279	19	104463
Morning Glory # 9	279	20	104464
Morning Glory # 10	279	21	104465
Morning Glory # 11	280	316	104772
Morning Glory # 12	280	317	104773
Morning # 1	263	522	87942
Morning # 2	280	318	104774
Morning # 3	280	319	104775
Morning # 4	280	320	104776
Morning # 5	280	555	105410
Morning # 6	280	556	105411
St. Patrick # 1	279	22	104466
St. Patrick # 2	279	23	104467
St. Patrick # 3	279	24	104468
St. Patrick # 4	279	25	104469
St. Patrick # 5	280	557	105412
St. Patrick # 6	280	558	105413
Big Steve # 1	263	519	87940
Big Steve # 2	280	322	104778
Big Steve # 3	280	323	104779
Big Steve # 4	280	324	104780
Big Steve # 5	280	325	104781
Big Steve # 6	280	326	104782
White Oak # 1	276	121	100784
White Oak # 2	280	327	104783
White Oak # 3	280	328	104784
Sunset # 1	263	516	87936
Sunset # 2	280	321	104777
Beckstrum # 1	263	521	87943
Hillside # 1	369	184	943-nlg 214323


**RECEIVED**  
**B.L.M. AZ STATE OFFICE**

**NOV 18 1986**

7:45 A.M.  
 PHOENIX, ARIZONA

**06098**

FEE NO. \_\_\_\_\_



STATE OF ARIZONA, County of Santa Cruz — SS.

I do hereby certify that the within instrument was filed and recorded at the request of Pajarito Mining Company on NOV 10 '86 - 4:35 PM Docket No. 435 Page 282-283

Recorded at Santa Cruz County, Arizona.

Witness my hand and official seal the day and year first above written.

MARY LOU G. SAINZ, COUNTY RECORDER

By Margarita Vergara  
 Deputy

INDEXED  
 DOCK 430 PAGE 411  
 RECEIVED  
 B.L.M. AZ STATE OFFICE  
 SEP 23 1986  
 7:45 A.M.  
 PHOENIX, ARIZONA

AFFIDAVIT OF PERFORMANCE OF ANNUAL LABOR

STATE OF ARIZONA }  
 COUNTY OF Santa Cruz } ss

Sergio A. Madril Jr., being duly sworn, deposes and says:  
 That he is a citizen of the United States, more than eighteen  
 (18) years of age and resides at 307 Carrillo St., Nogales, Santa Cruz  
County, Arizona; 85621

That he is personally acquainted with the following unpatented  
 mining claims situated in the Pajarito Mining District, Santa Cruz  
County, Arizona, the name(s), book(s), and page(s) of recording of the  
 location notice(s) in the office of the recorder of said county and  
 the BLM serial numbers of which are as follows:

<u>Claim Name</u>	<u>Book</u>	<u>Page</u>	<u>A MC. No</u>
( See Attached Page )			

93366  
 104766  
 104463  
 100784  
 87936  
 105410  
 214323

CD

That the notices of location of said claims are posted within the  
 following Section(s), Township(s) and Range(s): Sec. 34, 35, T. 23 S. R. 12 E.  
and Sec. 3, 2, T. 24 S. R. 12 E., G&SRM, Arizona.

That Pajarito Mining Co., whose address is 307 Carrillo St.  
Nogales, Arizona 85621, is the owner of the above-described  
 claims.

That between the 1st day of September, 1985 and the 1st  
 day of September, 1986, at least \$ 3,600.00 dollars worth of  
 work and improvements were done and performed upon or for the benefit of  
 each of the said claims, not including the location work of the said  
 claims;

That such work and improvements consisted of Road repair, Exposing  
of veins, mucking operation, assaying, backhoe expenses, rentals  
fuel, labor, grub, water pumping, geological studies.  
 and were performed by Sergio A. Madril Jr. Armando V. Madril, Sergio L. Madril,  
Robert

That all of the above-described work and improvements were performed  
 by or at the expenses of Pajarito Mining Co., the 36  
 of said claims, for the purpose of complying with the laws of the  
 United States pertaining to assessment or annual work  
 Dated this 3 day of September, 1986.

SUBSCRIBED AND SWORN TO before me this 3rd day of Sept, by  
SERGIO A. MADRIL, Jr.

Sergio A. Madril Jr.  
 Notary Public

My Commission Expires:  
 My Commission Expires January 13, 1989

Santa Cruz County Courthouse  
 Honorable Judge Robert Montiel  
Presiding

Claim Name	Book	Page	Bureau of Land Management A.M.C. Serial Number ( 952 )
orning Glory # 1	271	278	- 93366 ✓
orning Glory # 2	280	310	- 104766 ✓
orning Glory # 3	280	311	- 104767 ✓
orning Glory # 4	280	312	- 104768 ✓
orning Glory # 5	280	313	- 104769 ✓
orning Glory # 6	280	314	- 104770 ✓
orning Glory # 7	280	315	- 104771 ✓
orning Glory # 8	279	19	- 104463 ✓
orning Glory # 9	279	20	- 104464 ✓
orning Glory #10	279	21	- 104465 ✓
orning Glory #11	280	316	- 104772 ✓
orning Glory #12	280	317	- 104773 ✓
orning # 1	263	522	- 87942 ✓
orning # 2	280	318	- 104774 ✓
orning # 3	280	319	- 104775 ✓
orning # 4	280	320	- 104776 ✓
orning # 5	280	555	- 105410 ✓
orning # 6	280	556	- 105411 ✓
St. Patrick # 1	279	22	- 104466 ✓
St. Patrick # 2	279	23	- 104467 ✓
St. Patrick # 3	279	24	- 104468 ✓
St. Patrick # 4	279	25	- 104469 ✓
St. Patrick # 5	280	557	- 105412 ✓
St. Patrick # 6	280	558	- 105413 ✓
Big Steve # 1	263	519	- 87940 ✓
Big Steve # 2	280	322	- 104778 ✓
Big Steve # 3	280	323	- 104779 ✓
Big Steve # 4	280	324	- 104780 ✓
Big Steve # 5	280	325	- 104781 ✓
Big Steve # 6	280	326	- 104782 ✓
White Oak # 1	276	121	- 100784 ✓
White Oak # 2	280	327	- 104783 ✓
White Oak # 3	280	328	- 104784 ✓
Sunset # 1	263	516	- 87936 ✓
Sunset # 2	280	321	- 104777 ✓
Beckstrum # 1	263	521	- 87943 ✓
Hillsite # 1	369	184	943-n1g - 214323 ✓

RECEIVED  
 B.L.M. AZ STATE OFFICE  
 SEP 23 1986  
 7:45 A.M.  
 PHOENIX, ARIZONA

**04576**

FEE NO. \_\_\_\_\_

STATE OF ARIZONA, County of Santa Cruz — SS.

I do hereby certify that the within instrument was filed and recorded at the request of Sergio A. Madril Jr.


on SEP 03 '86 - 3 40 PM Docket No. 430 Page 411-412

Records of Santa Cruz County, Arizona.

WITNESS my hand and official seal the day and year first above written.

MARY LOU G. SAINZ, COUNTY RECORDER

By Maracita Vergara  
 Deputy



214323  
87  
93388  
100784  
104463  
104766  
105410

INDEXED 93360  
DOCK 406 PAGE 439  
Page 1  
RECEIVED  
B.L.M. AZ STATE OFFICE  
SEP 17 1985  
07.45 A.M.  
PHOENIX, ARIZONA  
DSC

AFFIDAVIT OF PERFORMANCE OF ANNUAL LABOR

STATE OF ARIZONA )  
                          ) ss  
COUNTY OF SANTA CRUZ

Armando Madril, being duly sworn, deposes and says that he is a citizen of the United States, more than eighteen (18) years of age and resides at 307 Carrillo St., Nogales, Arizona 85621 County, Arizona; Santa Cruz County.

That he is personally acquainted with the following unpatented mining claims situated in the Pajarito Mining District, Santa Cruz County, Arizona, the name(s), book(s), and page(s) of recording of the location notice(s) in the office of the recorder of said county and the BLM serial numbers of which are as follows:

<u>Claim Name</u>	<u>Book</u>	<u>Page</u>	<u>A MC. No</u>
( See Attache Page )			

That the notices of location of said claims are posted within the following Section(s), Township(s) and Range(s) Sec. 33, 35, T. 23 S. R. 12 E. and Sec. 3, 2, T. 24 S. R. 12 E., G&SRM, Arizona.

That Pajarito Mining Co., whose address is 307 Carrillo St. Nogales, Arizona 85621, is the owner of the above-described claims. State OF Arizona

That between the 1st day of September, 1984 and the 1st day of September 85, 1985, at least \$ 5,800.00 dollars worth of work and improvements were done and performed upon or for the benefit of each of the said claims, not including the location work of the said claims;

That such work and improvements consisted of 3 months of Stockpiling of ore, for milling, and Shipment of ore To Murphy's Grindinds, GRUB food, Fuel and follow up of High Grade Vein. Water Pumping to drain water clog mine..... and were performed by Sergio A. Madril Jr. and Armando V. Madril, Sergio L. Madril Sr.


That all of the above-described work and improvements were performed by or at the expenses of Pajarito Mining Co., the 36 of said claims, for the purpose of complying with the laws of the United States pertaining to assessment or annual work

Dated this 4th day of September, 1985.

SUBSCRIBED AND SWORN TO before me this 4th day of September

My Commission Expires:

My Commission Expires January 13, 1989

Armando Madril  
Notary Public  


Santa Cruz County Courthouse  
Honorable Judge Robert Montiel  
Presiding

Page 2  
 DOCK **406** PAGE **440**

Claim Name	Book	Page	Bureau of Land Management A.M.C. Serial Number ( 952 )
orning Glory # 1	271	278	93366 -
orning Glory # 2	280	310	104766 -
orning Glory # 3	280	311	104767 -
orning Glory # 4	280	312	104768 -
orning Glory # 5	280	313	104769 -
orning Glory # 6	280	314	104770 -
orning Glory # 7	280	315	104771 -
orning Glory # 8	279	19	104463 -
orning Glory # 9	279	20	104464 -
orning Glory # 10	279	21	104465 -
orning Glory # 11	280	316	104772 -
orning Glory # 12	280	317	104773 -
orning # 1	263	522	87942 -
orning # 2	280	318	104774 -
orning # 3	280	319	104775 -
orning # 4	280	320	104776 -
orning # 5	280	555	105410 -
orning # 6	280	556	105411 -
st. Patrick # 1	279	22	104466 -
st. Patrick # 2	279	23	104467 -
st. Patrick # 3	279	24	104468 -
st. Patrick # 4	279	25	104469 -
st. Patrick # 5	280	557	105412 -
st. Patrick # 6	280	558	105413 -
Big Steve # 1	263	519	87940 -
Big Steve # 2	280	322	104778 -
Big Steve # 3	280	323	104779 -
Big Steve # 4	280	324	104780 -
Big Steve # 5	280	325	104781 -
Big Steve # 6	280	326	104782 -
White Oak # 1	276	121	100784 -
White Oak # 2	280	327	104783 -
White Oak # 3	280	328	104784 -
Sunset # 1	263	516	87936 -
Sunset # 2	280	321	104777 -
Beckstrum # 1	263	521	87943 -
Illsite # 1	369	184	943-nlg 214323 -

FEE NO. **05535**

STATE OF ARIZONA, County of Santa Cruz - SS.  
 I do hereby certify that the within instrument was filed and recorded at the request of Sergio a. Madrid N.  
 on SEP 4 '85 - 2 25 PM Docket No. 406 Page 439-440  
 Record of Santa Cruz County, Arizona.

WITNESS my hand and official seal the day and year first above written.


MARY LOU G. SAINZ, COUNTY RECORDER

By Margarita Vergara Deputy

**RECEIVED**  
**B.L.M. AZ STATE OFFICE**

SEP 17 1985

07.45 A.M.  
 PHOENIX, ARIZONA



100784  
87936  
104766  
93366  
104463

105410  
214323

RECEIVED  
B.L.M. AZ STATE OFFICE

DOCK 385 PAGE 19

RECEIVED  
B.L.M. AZ STATE OFFICE

OCT 22 1984

07.45 A.M.  
PHOENIX, ARIZONA

AFFIDAVIT OF PERFORMANCE OF ANNUAL LABOR  
for 36 unpatented Mining Claims and  
Intent To

STATE OF ARIZONA }  
COUNTY OF SANTA CRUZ }

ss. PHOENIX, ARIZONA

Armand Madril, being duly sworn, deposes and says:  
That he is a citizen of the United States, more than eighteen  
(18) years of age and resides at 307 Carrillo St. Nogales, AZ. 85621 Santa Cruz  
County, Arizona;

That he is personally acquainted with the following unpatented  
mining claims situated in the Pajarito Mining District, Santa Cruz  
County, Arizona, the name(s), book(s), and page(s) of recording of the  
location notice(s) in the office of the recorder of said county and  
the BLM serial numbers of which are as follows:

Claim Name	Book	Page	A MC. No
(See Attached Page)			
Pajarito Mining Co. Millsite	369	184	(943-nlg) 214323

That the notices of location of said claims are posted within the  
following Section(s), Township(s) and Range(s): Sec. 33,35, T. 23 S.R. 12 E.  
and Sec. 3,2, T. 24 S.R. 12 E., G&SRM, Arizona.

That Pajarito Mining Co., whose address is 307 Carrillo St.  
Nogales, Az. 85621, is the owner of the above-described  
claims.

That between the 1st day of September, 1983 and the 1st  
day of September, 1984, at least \$12,000.00 dollars worth of  
work and improvements were done and performed upon or for the benefit of  
each of the said claims, not including the location work of the said  
claims;

That such work and improvements consisted of 5 month mucking operation  
of Sunset #1 Tunnel and following of High Grade Vein (Assay Enclosed) Labor, Food  
Fuel, Extraction of 400 tons high grade ore Stockpile for Millsite  
and were performed by Sergio A. Madril Jr., Armando Madril, Alexandre Madril

That all of the above-described work and improvements were performed  
by or at the expenses of Pajarito Mining Co., the 36  
of said claims, for the purpose of complying with the laws of the  
United States pertaining to assesment or annual work

Dated this 4 day of October, 1984.

SUBSCRIBED AND SWORN TO before me this 4th day of Oct 84, by  
Armando Madril

Armando Madril  
Notary Public



Santa Cruz County Courthouse

Bureau of Land Management  
A.M.C. Serial Number ( 952 )

Claim Name.	Book	Page	
Morning Glory # 1	271	278	93366
Morning Glory # 2	280	310	104766
Morning Glory # 3	280	311	104767
Morning Glory # 4	280	312	104768
Morning Glory # 5	280	313	104769
Morning Glory # 6	280	314	104770
Morning Glory # 7	280	315	104771
Morning Glory # 8	279	19	104463
Morning Glory # 9	279	20	104464
Morning Glory # 10	279	21	104465
Morning Glory # 11	280	316	104772
Morning Glory # 12	280	317	104773
Morning # 1	263	522	87942
Morning # 2	280	318	104774
Morning # 3	280	319	104775
Morning # 4	280	320	104776
Morning # 5	280	555	105410
Morning # 6	280	556	105411
St. Patrick # 1	279	22	104466
St. Patrick # 2	279	23	104467
St. Patrick # 3	279	24	104468
St. Patrick # 4	279	25	104469
St. Patrick # 5	280	557	105412
St. Patrick # 6	280	558	105413
Big Steve # 1	263	519	87940
Big Steve # 2	280	322	104778
Big Steve # 3	280	323	104779
Big Steve # 4	280	324	104780
Big Steve # 5	280	325	104781
Big Steve # 6	280	326	104782
White Oak # 1	276	121	100784
White Oak # 2	280	327	104783
White Oak # 3	280	328	104784
Sunset # 1	263	515	87936
Sunset # 2	280	321	104777
Beckstrum # 1	263	521	87943

RECEIVED  
B.L.M. AZ STATE OFFICE

OCT 22 1984

07.45 A.M.  
PHOENIX, ARIZONA

RECEIVED  
B.L.M. AZ STATE OFFICE

NOV 6 1984

07.45 A.M.  
PHOENIX, ARIZONA

FEE NO. 14663

STATE OF ARIZONA, County of Santa Cruz - SS.

I do hereby certify that the within instrument was filed and recorded at the request of Pajarito Mining Company


on OCT 9 '84 - 1 35 PM

Docket No. 385 Page 19-20

Records of Santa Cruz County, Arizona.

WITNESS my hand and official seal the day and year first above written.

MARY LOU G. SAINZ, COUNTY RECORDER



104766 214323  
 15410 93366  
 100784 87936  
 104463

DOCK 385 PAGE 19

RECEIVED  
 B.L.M. AZ STATE OFFICE  
 OCT 22 1984  
 07.45 A.M.  
 PHOENIX, ARIZONA

AFFIDAVIT OF PERFORMANCE OF ANNUAL LABOR  
 for 36 unpatented Mining Claims and  
 Intent To Hold Millsite

STATE OF ARIZONA }  
 COUNTY OF ~~DELAWARE~~ } ss  
 Santa Cruz

Armand Madril, being duly sworn, deposes and says:  
 That he is a citizen of the United States, more than eighteen  
 (18) years of age and resides at 307 Carrillo St. Nogales, AZ. 85621 Santa Cruz  
 County, Arizona;

That he is personally acquainted with the following unpatented  
 mining claims situated in the Pajarito Mining District, Santa Cruz  
 County, Arizona, the name(s), book(s), and page(s) of recording of the  
 location notice(s) in the office of the recorder of said county and  
 the BLM serial numbers of which are as follows:

<u>Claim Name</u>	<u>Book</u>	<u>Page</u>	<u>A MC. No</u>
(See Attached Page)			
Pajarito Mining Co. Millsite	369	184	(943-nlg) 214323

That the notices of location of said claims are posted within the  
 following Section(s), Township(s) and Range(s): Sec. 33,35, T. 23 S.R. 12 E.  
and Sec. 3,2, T. 24 S.R. 12 E., G&SRM, Arizona.

That Pajarito Mining Co., whose address is 307 Carrillo St.  
Nogales, Az 85621, is the owner of the above-described  
 claims.


That between the 1st day of September, 1983 and the 1st  
 day of September, 1984, at least \$12,000.00 dollars worth of  
 work and improvements were done and performed upon or for the benefit of  
 each of the said claims, not including the location work of the said  
 claims;

That such work and improvements consisted of 5 month mucking operation  
of Sunset #1 Tunnel and following of High Grade Vein (Assay Enclosed), Labor, Food  
Fuel, Extraction of 400 tons high grade ore Stockpile for Millsite  
 and were performed by Sergio A. Madril Jr., Armando Madril, Alexandre Madril

That all of the above-described work and improvements were performed  
 by or at the expenses of Pajarito Mining Co., the 36  
of said claims, for the purpose of complying with the laws of the  
 United States pertaining to assesment or annual work  
 Dated this 4 day of October, 1984.

SUBSCRIBED AND SWORN TO before me this 4th day of Oct 84, by  
Armando Madril

Dale Malcomson  
 Notary Public





Santa Cruz County Courthouse

DOCK 385 PAGE 20

Bureau of Land Management  
A.M.C. Serial Number( 952 )

Claim Name.	Book	Page	
Morning Glory # 1	271	278	93366 -
Morning Glory # 2	280	310	104766 ✓
Morning Glory # 3	280	311	104767 ✓
Morning Glory # 4	280	312	104768 ✓
Morning Glory # 5	280	313	104769 ✓
Morning Glory # 6	280	314	104770 ✓
Morning Glory # 7	280	315	104771 ✓
Morning Glory # 8	279	19	104463 ✓
Morning Glory # 9	279	20	104464 ✓
Morning Glory #10	279	21	104465 ✓
Morning Glory #11	280	316	104772 ✓
Morning Glory #12	280	317	104773 ✓
Morning # 1	263	522	87942 ✓
Morning # 2	280	318	104774 ✓
Morning # 3	280	319	104775 ✓
Morning # 4	280	320	104776 ✓
Morning # 5	280	555	105410 ✓
Morning # 6	280	556	105411 ✓
St. Patrick # 1	279	22	104466 ✓
St. Patrick # 2	279	23	104467 ✓
St. Patrick # 3	279	24	104468 ✓
St. Patrick # 4	279	25	104469 ✓
St. Patrick # 5	280	557	105412 ✓
St. Patrick # 6	280	558	105413 ✓
Big Steve # 1	263	519	87940 ✓
Big Steve # 2	280	322	104778 ✓
Big Steve # 3	280	323	104779 ✓
Big Steve # 4	280	324	104780 ✓
Big Steve # 5	280	325	104781 ✓
Big Steve # 6	280	326	104782 ✓
White Oak # 1	276	121	100784 ✓
White Oak # 2	280	327	104783 ✓
White Oak # 3	280	328	104784 ✓
Sunset # 1	263	516	87936 ✓
Sunset # 2	280	321	104777 ✓
Beckstrum # 1	263	521	87943 ✓

RECEIVED  
B.L.M. AZ STATE OFFICE

OCT 22 1984

07.45 A.M.  
PHOENIX, ARIZONA

FEE NO. 14663

STATE OF ARIZONA, County of Santa Cruz - SS.


I do hereby certify that the within instrument was filed and recorded at the request of Pajero Mining Company

on OCT 9 '84 - 1 35 PM

Docket No. 385 Page 19-20

Records of Santa Cruz County, Arizona.

WITNESS my hand and official seal the day and year first above written.



MARY LOU G. SAINZ, COUNTY RECORDER

*Mary Lou G. Sainz*

RECEIVED  
B.L.M. AZ STATE OFFICE

OCT 22 1984

07.45 A.M.  
PHOENIX, ARIZONA

1435 SOUTH 10TH AVENUE  
TUCSON ARIZONA 85713

# Jacobs Assay Office

Registered Assayers



PHONE 622-0813

Lot 63300

Tucson, Arizona.

12/7 1983

Sample Submitted by Mr.

PAJARITO MINING SUBSET #1

% SERGIO MADRIL

Sample Marked	GOLD Ozs. per ton ore	<del>GOLD Value per ton ore</del>	SILVER Ozs. per ton ore	<del>COPPER Per cent Wet Assay</del>	LEAD Per cent Wet Assay	<del>Per Cent Wet Assay</del>	<del>Per Cent Wet Assay</del>	<del>Per Cent Wet Assay</del>
	0.044		14.95		66.65%			
FIRE ASSAY LASSAY NEAR SAMPLE								

Charges \$

9.75 PAID

Very respectfully,

RECEIVED  
B.L.M. AZ STATE OFFICE

INDEXED  
MICROFILMED  
DOCK 356 PAGE 01

AFFIDAVIT OF PERFORMANCE OF ANNUAL LABOR

SEP 14 1982

07.45 A.M.  
PHOENIX, ARIZONA

87936  
93366  
100784  
104463  
104766  
105410

STATE OF ARIZONA }  
COUNTY OF PIMA ( ) ss  
Santa Cruz

Armando Madril, being duly sworn, deposes and says:  
That he is a citizen of the United States, more than eighteen  
(18) years of age and resides at 307 Carrillo St., Nogales, Santa Cruz  
County, Arizona;

That he is personally acquainted with the following unpatented  
mining claims situated in the Pajarito Mining District, Santa Cruz  
County, Arizona, the name(s), book(s), and page(s) of recording of the  
location notice(s) in the office of the recorder of said county and  
the BLM serial numbers of which are as follows:

<u>Claim Name</u>	<u>Book</u>	<u>Page</u>	<u>A MC. No</u>
" See Attached Page.			

That the notices of location of said claims are posted within the  
following Section(s), Township(s) and Range(s): Sec. 33, 35, T. 23 S. R. 12 E.  
and Sec. 3, 2, T. 24 S. R. 12 E., G&SRM, Arizona.

That Pajarito Mining Co., whose address is 307 Carrillo St.  
Nogales, Arizona 85621, is the owner of the above-described  
claims.

That between the 1st day of September, 19 82 and the 1st  
day of September, 19 83, at least \$ 12,000.00 dollars worth of  
work and improvements were done and performed upon or for the benefit of  
each of the said claims, not including the location work of the said  
claims;


That such work and improvements consisted of Mucking operation of  
Sunset Tunnel, # 1, Labor, Food, Fuel, Repair of Road, Assaying,  
Results indicating high grade ore, Extraction of 35 ton high grade and 300 ton muck.  
and were performed by Sergio A. Madril Jr., Armando Madril, Edgardo Madril, Alex Madril

That all of the above-described work and improvements were performed Art Madril  
by or at the expenses of Pajarito Mining Co., the 36  
of said claims, for the purpose of complying with the laws of the  
United States pertaining to assessment or annual work  
Dated this \_\_\_\_\_ day of \_\_\_\_\_, 19 \_\_\_\_.

SUBSCRIBED AND SWORN TO before me this 2 day of September, by  
ARMANDO MADRIL

My Commission Expires:  
My Commission Expires January 18, 1985

Armando Madril  
Notary Public



bju

Santa Cruz County Courthouse

Recorded

<u>Claim Name</u>	<u>Book</u>	<u>Page</u>
Morning Glory # 1	271	278
Morning Glory # 2	280	310
Morning Glory # 3	280	311
Morning Glory # 4	280	312
Morning Glory # 5	280	313
Morning Glory # 6	280	314
Morning Glory # 7	280	315
Morning Glory # 8	279	19
Morning Glory # 9	279	20
Morning Glory # 10	279	21
Morning Glory # 11	280	316
Morning Glory # 12	280	317
Morning # 1	263	522
Morning # 2	280	318
Morning # 3	280	319
Morning # 4	280	320
Morning # 5	280	555
Morning # 6	280	556
St. Patrick #1	279	22
St. Patrick #2	279	23
St. Patrick #3	279	24
St. Patrick #4	279	25
St. Patrick #5	280	557
St. Patrick #6	280	558
Big Steve #1	263	519
Big Steve #2	280	322
Big Steve #3	280	323
Big Steve #4	280	324
Big Steve #5	280	325
Big Steve #6	280	326
White Oak #1	276	121
White Oak #2	280	327
White Oak #3	280	328
Sunset #1	263	516
Sunset #2	280	321
Beckstrum	263	521


A MC. No.

952  
 93366 ✓  
 104766  
 104767  
 104768  
 104769 ✓  
 104770  
 104771  
 104463  
 104454 ✓  
 104465  
 104772  
 104773 ✓  
 87943 ✓  
 104774  
 104775 ✓  
 104776  
 105410 ✓  
 105411 ✓  
 104466  
 104467 ✓  
 104468  
 104469  
 105412  
 105413 ✓  
 87940 ✓  
 104778  
 104779  
 104780  
 104781  
 104782 ✓  
 100784 ✓  
 104783  
 104784 ✓  
 87936 ✓  
 104787 ✓  
 87943 ✓

RECEIVED  
 B.L.M. AZ STATE OFF  
 SEP 14 1983  
 07.45 A.M.  
 PHOENIX, ARIZONA

FEE NO. 5359

STATE OF ARIZONA, County of Santa Cruz  
 I do hereby certify that the within instrument was filed and recorded at the request of Sergio Madrid  
 on SEP 2 1983 at 4:50 o'clock P. M. Docket No. 356 Page 01-02  
 Records of Santa Cruz County, Arizona.



WITNESS my hand and official seal the day and year first above written.  
 LOU G. SAINZ, COUNTY RECORDER

By Anna L. Pacheco  
 CHIEF Deputy



# United States Department of the Interior

IN REPLY REFER TO  
MCS-943

BUREAU OF LAND MANAGEMENT  
ARIZONA STATE OFFICE  
2400 VALLEY BANK CENTER  
PHOENIX, ARIZONA 85073

September 19, 1983

Pajarito Mining Co.

## NOTICE TO MINING CLAIMANTS

Your annual filing of an Affidavit of Assessment Work or Notice of Intention to Hold received in this office did not contain all of the correct Bureau of Land Management Serial Numbers assigned to each claim.

Below are the names of the claims, serial numbers erroneously listed on the affidavit and the correct serial numbers according to our records:

<u>Name of Claim(s)</u>	<u>Incorrect Serial Number(s)</u>	<u>Correct Serial Number(s)</u>
Morning #1	A MC 87943	A MC 87942
Sunset #2	A MC 104776	A MC 104777

The Regulations under 43 CFR Subpart 3833 state: "Citing the Serial Number shall comply with the requirement in the Act to file an additional description of the claim."

To receive proper credit in the future, in addition to naming each claim on the affidavit, always include the correct Serial Numbers assigned to each of the mining claims, mill or tunnel sites.

Sincerely,

Mario L. Lopez  
Chief, Branch of Lands and Minerals  
Operations

RECEIVED  
B.L.M. AZ STATE  
SEP 28 1982  
07:45 A.M.  
PHOENIX, ARIZONA

INDEXED

DOCK 332 PAGE 620

87936, 87940, 42-43  
93366  
100784  
104463-69  
104766-784  
105410-13

AFFIDAVIT OF PERFORMANCE OF MINING LABOR

STATE OF ARIZONA }  
COUNTY OF Santa Cruz } ss

Armando Madril, being duly sworn, deposes and says:  
That he is a citizen of the United States, more than eighteen  
(18) years of age and resides at 307 Carrillo St., Nogales, Santa Cruz  
County, Arizona;

*Handwritten:*  
14/82  
bfa

That he is personally acquainted with the following unpatented  
mining claims situated in the Pajarito Mining District, Santa Cruz  
County, Arizona, the name(s), book(s), and page(s) of recording of the  
location notice(s) in the office of the recorder of said county and  
the BLM serial numbers of which, are as follows:

<u>Claim Name</u>	<u>Book</u>	<u>Page</u>	<u>A MC. No</u>
-------------------	-------------	-------------	-----------------

" See Attached Page "

That the notices of location of said claims are posted within the  
following Section(s), Township(s) and Range(s): Sec. 33,35, T. 23 S. R. 12 E.  
and Sec. 3,2; T. 24 S. R. 12 E., G&SRM, Arizona.

That Pajarito Mining Co., whose address is 307 Carrillo St.  
Nogales, Arizona 85621, is the owner of the above-described  
claims.

That between the 1 st day of September, 1981 and the 1 st.  
day of September, 1982, at least 5,000.00 dollars worth of  
work and improvements were done and performed upon or for the benefit of  
each of the said claims, not including the location work of the said  
claims;

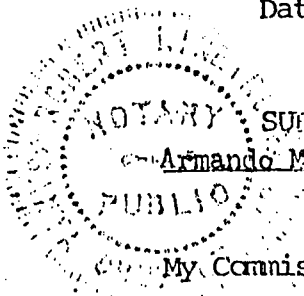
That such work and improvements consisted of Dredging of well (water)  
Mucking operation of Sunset Tunnel #1, Labor, food, fuel, Repair of Road.  
Mucking operations resulted in discovery of High Grade ore. (assaying).  
and were performed by Sergio A. Madril, Armando Madril, Edgardo Madril;

That all of the above-described work and improvements were performed  
by or at the expenses of Pajarito Mining Co., the 36  
of said claims, for the purpose of complying with the laws of the  
United States pertaining to assesment or annual work

Dated this 3 day of Sept., 1982.

SUBSCRIBED AND SWORN TO before me this 3 day of Sept., by  
Armando Madril

Armando V. Madril  
*[Signature]*  
Notary Public

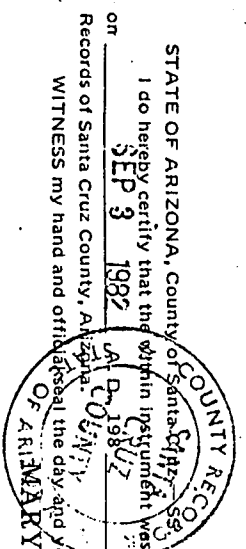


My Commission Expires:  
Sept. 10, 1982

Santa Cruz County Courthouse  
Recorded

Claim Name	Book	Page	A MC. No.
Morning Glory No.1	271	278	93366 ✓
Morning Glory No.2	280	310	104766 ✓
Morning Glory No.3	280	311	104767 ✓
Morning Glory No.4	280	312	104768 ✓
Morning Glory No.5	280	313	104769 ✓
Morning Glory No.6	280	314	104770 ✓
Morning Glory No.7	280	315	104771 ✓
Morning Glory No.8	279	19	104763 ✓
Morning Glory No.9	279	20	104764 ✓
Morning Glory No.10	279	21	104765 ✓
Morning Glory No.11	280	316	104772 ✓
Morning Glory No.12	280	317	104773 ✓
<hr/>			
Morning No.1	263	522	<del>87943-87942</del>
Morning No.2	280	318	104774 ✓
Morning No.3	280	319	104775 ✓
Morning No.4	280	320	104776 ✓
Morning No.5	280	555	105410 ✓
Morning No.6	280	556	105411 ✓
<hr/>			
t. Patrick No.1	279	22	104766 ✓
t. Patrick No.2	279	23	104767 ✓
t. Patrick No.3	279	24	104768 ✓
t. Patrick No.4	279	25	104769 ✓
t. Patrick No.5	280	557	105412 ✓
t. Patrick No.6	280	558	105413 ✓
<hr/>			
Big Steve No.1	263	519	87940 ✓
Big Steve No.2	280	322	104778 ✓
Big Steve No.3	280	323	104779 ✓
Big Steve No.4	280	324	104780 ✓
Big Steve No.5	280	325	104781 ✓
Big Steve No.6	280	326	104782 ✓
<hr/>			
White Oak No.1	276	121	100784 ✓
White Oak No.2	280	327	104783 ✓
White Oak No.3	280	328	104784 ✓
<hr/>			
Sunset No.1	263	516	87936 ✓
Sunset No.2	280	321	104776 ✓ morning
<hr/>			
Beckstrum	263	521	87943 ✓

RECEIVED  
B. L. M. AZ STATE OFFICE  
SEP 28 1982  
07:45 A.M.  
PHOENIX, ARIZONA



BY *John B. Sainz*  
COUNTY RECORDER

STATE OF ARIZONA, County of Santa Cruz  
I do hereby certify that the within instrument was filed and recorded at the request of *Pacific Mining Company*  
on SEP 3 1982 at 1:35 o'clock P. M. Docket No. 332 Page 620-621  
WITNESS my hand and official seal the day and year first above written.

FEE NO. 5483

AFFIDAVIT OF PERFORMANCE OF ANNUAL LABOR

STATE OF ARIZONA }  
COUNTY OF [redacted] } ss  
SANTA CRUZ

DOCK 309 PAGE 197

*new address*

ARMANDO MADRIL, being duly sworn, deposes and says:  
That he is a citizen of the United States, more than eighteen  
(18) years of age and resides at 307 CARILLO ST., NOGALES, ARIZ.  
County, Arizona; SANTA CRUZ 85621

That he is personally acquainted with the following unpatented  
mining claims situated in the PAJARITO Mining District, SANTA CRUZ  
County, Arizona, the name(s), book(s), and page(s) of recording of the  
location notice(s) in the office of the recorder of said county and  
the BLM serial numbers of which are as follows:

<u>Claim Name</u>	<u>Book</u>	<u>Page</u>	<u>Recorded</u>	<u>ARIZONA STATE OFFICE</u> <u>A MC. BLD LAND MANAGEMENT</u>
-------------------	-------------	-------------	-----------------	-----------------------------------------------------------------

*See ATTACHED page*

SEP 14 1981

7:45 A.M.  
PHOENIX, ARIZONA

*updated*

That the notices of location of said claims are posted within the  
following Section(s), Township(s) and Range(s): Sec. 33, 35, T. 23 S. R. 12 E.  
And Sec. 3, 2, T. 24 S. R. 12 E., G&SRM, Arizona.

That PAJARITO Mining Co., whose address is 307 CARILLO ST.  
NOGALES, ARIZ. 85621, is the owner of the above-described  
claims.

That between the 1st day of September, 1980 and the 1st  
day of September, 1981, at least \$15000.00 dollars worth of  
work and improvements were done and performed upon or for the benefit of  
each of the said claims, not including the location work of the said  
claims;

That such work and improvements consisted of shipment of 69 1/2 Tons  
ORE, mucking operation of the Sunset Drifts #1 and #2  
work crew, ASSAYING,  
and were performed by Sergio MADRIL - Armando MADRIL - Alex MADRIL

That all of the above-described work and improvements were performed  
by or at the expenses of PAJARITO Mining Co., the 36  
of said claims, for the purpose of complying with the laws of the  
United States pertaining to assesment or annual work

Dated this 31st day of August, 1981.

SUBSCRIBED AND SWORN TO before me this 31 day of August, 1981, by  
Armando Madril.

My Commission Expires:  
15, 1981

[Signature]  
Notary Public



ARIZONA STATE OFFICE  
BU. LAND MANAGEMENT

Santa Cruz County Courthouse

SEP 14 1981

DOCK 309 PAGE 198

Recorded

7:45 A.M.  
PHOENIX, ARIZONA

Claim Name	Book	Page	A MC. No.
Morning Glory # 1	271	278	952 - 93366 ✓
Morning Glory # 2	280	310	104766 ✓
Morning Glory # 3	280	311	104767 ✓
Morning Glory # 4	280	312	104768 ✓
Morning Glory # 5	280	313	104769 ✓
Morning Glory # 6	280	314	104770 ✓
Morning Glory # 7	280	315	104771 ✓
Morning Glory # 8	279	19	104463 ✓
Morning Glory # 9	279	20	104464 ✓
Morning Glory #10	279	21	104465 ✓
Morning Glory #11	280	316	104772 ✓
Morning Glory #12	280	317	104773 ✓
Morning #1	263	522	87943 ✓
Morning # 2	280	318	104774 ✓
Morning # 3	280	319	104775 ✓
Morning # 4	280	320	104776 ✓
Morning # 5	280	555	105410 ✓
Morning # 6	280	556	105411 ✓
St. Patrick #1	279	22	104466 ✓
St. Patrick #2	279	23	104467 ✓
St. Patrick #3	279	24	104468 ✓
St. Patrick #4	279	25	104469 ✓
St. Patrick #5	280	557	105412 ✓
St. Patrick #6	280	558	105413 ✓
Big Steve #1	263	519	87940 ✓
Big Steve #2	280	322	104778 ✓
Big Steve #3	280	323	104779 ✓
Big Steve #4	280	324	104780 ✓
Big Steve #5	280	325	104781 ✓
Big Steve #6	280	326	104782 ✓
White Oak #1	276	121	100784 ✓
White Oak #2	280	327	104783 ✓
White Oak #3	280	328	104784 ✓
Sunset #1	263	516	87936 ✓
Sunset #2	280	321	104776 ✓
Beckstrum	263	521	87943 ✓



BY *Mary Lou G. Sainz*  
 MARY LOU G. SAINZ, COUNTY RECORDER

STATE OF ARIZONA, COUNTY OF SANTA CRUZ — SS.  
 I do hereby certify that the within instrument was filed and recorded at the request of *Armando Madril*  
 on *Aug 31 1981* at *8:13* o'clock *P.M.* Docket No. *309* Page *197-198*  
 Records of Santa Cruz County, Arizona  
 WITNESS my hand and official seal the day and year first above written.

FEE NO. **5940**

PASAJATO Mining Co.  
P.O. Box 2052  
Nogales, Ariz. 85621



BUREAU of Land Management  
Arizona State Office  
2400 Valley Bank Center  
PHOENIX, Arizona 85073

REGISTERED  
No. 3740



Received  
after  
dispatch

93366

Pajarito Mining Co. Inc.  
343 Walnut St.  
Nogales, Arizona 85621

July 16, 1981

Pajarito Mining District  
Santa Cruz County

BOOK 306 PAGE 279

In Reference:

NOTICE OF TRANSFER OF MINING LOCATION

Dear Sir:

Pursuant to the B.L.M. Organic Act, the following 36 (thirty six) unpatented mining claims have been transferred in full intent to:

Pajarito Mining Co. Inc.  
~~343 Walnut St.~~  
Nogales, Arizona 85621

ARIZONA STATE OFFICE  
BU. LAND MANAGEMENT

JUL 21 1981

7:45 A.M.  
PHOENIX, ARIZONA

*new address:*  
*307 Carrillo St.*  
*Phoenix, AZ 85621*

Sincerely,

Daniel V. Madril

*Per Mr. Madril, 11/27/81*  
*PB*

Subscribed and sworn to, before me this 20th of July 1981.

Notary Public


Benjamin Matiella

My Commission Expires January 18, 1982



FEE NO. 4870

STATE OF ARIZONA, County of Santa Cruz  
I do hereby certify that the within instrument was filed and recorded at the request of Pajarito Mining Co. Inc.  
on JUL 20 1981 A. D., 1981 at 10:40 o'clock A. M. Docket No. 306 Page 279  
Records of Santa Cruz County, Arizona



WITNESS my hand and official seal the day and year first above written.

MARY LOU G. SAINZ, COUNTY RECORDER

By Virginia A Cordova  
Deputy

133585

ARIZONA  
JUL 21 1981  
M.S. ...  
ARIZONA STATE OFFICE  
BU. LAND MANAGEMENT

ARTICLES OF INCORPORATION  
OF  
PAJARITO MINING COMPANY

7:45 A.M.  
PHOENIX, ARIZONA

KNOW ALL MEN BY THESE PRESENTS: That we, the undersigned incorporators, have this day associated ourselves for the purpose of forming a corporation under the laws of the State of Arizona, and for that purpose do hereby adopt the following Articles of Incorporation.

ARTICLE I. The name of the corporation is PAJARITO MINING COMPANY.

ARTICLE II. The purpose for which this corporation is organized is the transaction of any or all lawful business for which corporations may be incorporated under the laws of the State of Arizona and as they may be amended from time to time, and, specifically, but not in limitation thereof, the purpose of mineral exploration, sales of ore, and other mining related activities.

ARTICLE III. The corporation initially intends to engage in the business of mineral exploration, sales of ore, and other mining related activities.

ARTICLE IV The corporation shall have authority to issue one hundred thousand (100,000) shares of Class A common stock, par value Ten Dollars (\$10.00 ) per share.

ARTICLE V. The holders from time to time of the common stock of the corporation shall have pre-emptive rights as to the common stock then or thereafter authorized to be issued, including treasury stock. No resolution of the Board of Directors authorizing the issuance

JUL 21 1981

7:45 A.M.  
PHOENIX, ARIZONA

of stock to which pre-emptive rights shall attach may require such rights to be exercised within less than ninety (90) days.

ARTICLE VI. The shares may be issued for such consideration expressed in dollars, not less than the par value thereof, as may be fixed from time to time by the Board of Directors of the corporation.

Treasury shares may be disposed of by the corporation for such consideration expressed in dollars as may be fixed from time to time by the Board of Directors of the corporation.

ARTICLE VII. The name and address of the initial statutory agent of the corporation is SERGIO MADRIL, SR., 343 Walnut Street, Nogales, Arizona 85621.

ARTICLE VIII. The known place of business of the corporation shall be 343 Walnut Street, Nogales, Arizona 85621.

ARTICLE IX. The initial Board of Directors shall consist of five (5) directors. The persons who are to serve as directors until their successors are elected and qualified are: Daniel V. Madril, 343 Walnut Street, Nogales, Arizona; Sergio Madril, Sr., 343 Walnut Street, Nogales, Arizona; Arturo Madril, 343 Walnut Street, Nogales, Arizona; Sergio Madril, Jr., 343 Walnut Street, Nogales, Arizona; and Eduardo Madril, 343 Walnut Street, Nogales, Arizona.

The number of persons to serve on the Board of Directors shall be fixed by the bylaws, except that the Board of Directors shall always consist of not fewer than two (2) members, nor more than nine (9).

ARTICLE X. Private property of the incorporation, shareholders, directors, and officers of the corporation shall be forever exempt from its debts and obligations, and no shares of stock of any class shall ever be subject to assessment or levy of any kind or character.

ARTICLE XI. In addition to the authority granted the corporation by statute, the corporation shall have the authority to indemnify and save harmless any present or former officer, director, or agent of the corporation against any expenses reasonably incurred,

JUL 21 1981

7:45 A.M.  
PHOENIX, ARIZONA

including, but not limited to, legal fees, court costs, judgments, penalties, and amounts paid in compromise and settlement of any claim, which expenses arise or are incurred in connection with any legal, administrative, or investigative proceeding or action brought or threatened by any person or governmental agency or by the corporation on account of any act or failure to act by an officer, director, or agent of the corporation when such act or failure to act occurs in the course of such officer's, director's, or agent's scope of employment; provided, however, that the Board of Directors shall first find and determine that such act or failure to act was done in good faith; that such officer, director, or agent reasonably believed that the act or failure to act was in support of the best interests of the corporation, and that the act or failure to act does not constitute willful or wanton misconduct or gross negligence.

ARTICLE XII. The incorporators of the corporation are: Daniel V. Madril, 343 Walnut Street, Nogales, Arizona; and Sergio Madril, Sr., 343 Walnut Street, Nogales, Arizona.

All powers, duties, and responsibilities of the incorporators shall cease at the time of delivery of these Articles of Incorporation to the Arizona Corporation Commission for filing.

ARTICLE XIII. The Board of Directors of the corporation may from time to time cause the corporation to purchase its own shares to the extent of the unreserved and unrestricted earned and capital surplus of the corporation.

ARTICLE XIV. The power to alter, amend, or repeal the bylaws or adopt new bylaws shall be vested in the Board of Directors who may amend, alter, repeal, and replace bylaws.



Copy

~~XXXXXXXXXX~~

Santa Cruz County Courthouse


Recorded

<u>Claim Name</u>	<u>Book</u>	<u>Page</u>	<u>A MC. No.</u>
Morning Glory # 1	271	278	<del>93366</del>
Morning Glory # 2	280	310	<del>104766</del>
Morning Glory # 3	280	311	<del>104767</del>
Morning Glory # 4	280	312	<del>104768</del>
Morning Glory # 5	280	313	<del>104769</del>
Morning Glory # 6	280	314	<del>104770</del>
Morning Glory # 7	280	315	<del>104771</del>
Morning Glory # 8	279	19	<del>104463</del>
Morning Glory # 9	279	20	<del>104464</del>
Morning Glory #10	279	21	<del>104465</del>
Morning Glory #11	280	316	<del>104772</del>
Morning Glory #12	280	317	<del>104773</del>
Morning #1	263	522	<del>87943</del>
Morning # 2	280	318	<del>104774</del>
Morning # 3	280	319	<del>104775</del>
Morning # 4	280	320	<del>104776</del>
Morning # 5	280	555	<del>105410</del>
Morning # 6	280	556	<del>105411</del>
St. Patrick #1	279	22	<del>104466</del>
St. Patrick #2	279	23	<del>104467</del>
St. Patrick #3	279	24	<del>104468</del>
St. Patrick #4	279	25	<del>104469</del>
St. Patrick #5	280	557	<del>105412</del>
St. Patrick #6	280	558	<del>105413</del>
Big Steve #1	263	519	<del>87940</del>
Big Steve #2	280	322	<del>104778</del>
Big Steve #3	280	323	<del>104779</del>
Big Steve #4	280	324	<del>104780</del>
Big Steve #5	280	325	<del>104781</del>
Big Steve #6	280	326	<del>104782</del>
White Oak #1	276	121	<del>100784</del>
White Oak #2	280	327	<del>104783</del>
White Oak #3	280	328	<del>104784</del>
Sunset #1	263	516	<del>87936</del>
Sunset #2	280	321	<del>104777</del>
Beckstrum	263	521	<del>87943</del>

ARIZONA STATE OFFICE  
 BU. LAND MANAGEMENT  
 JUL 21 1981  
 7:45 A.M.  
 PHOENIX, ARIZONA



PAJAR. To Manning  
343 Walnut St  
Nos. ARZ. 85021



CERTIFIED

P21 6866324

MAIL

BUREAU OF LAND MANAGEMENT  
ARIZONA STATE OFFICE  
2400 VALLEY BANK CENTER  
Phoenix, Arizona  
85073

**NOTICE!!**

**These documents have been scanned!**

**Do not place un-scanned documents beneath this notice!**

**Do not remove this notice from this file!**

GPO Jacket No. 560-102  
Print Order 61549  
Rise Business Services, LLC  
Job=AZ15 9/11/2019



Box Number= AZ15236



Claim Begin-End: AMC093366-AMC093366

**5 Miscellaneous**



AZ15236-9

AMC087936-AMC093366

AMC 87936

AMC 93366

AMC 100784

**Authorized Date** 09/12/2011

**Instructions to Accounts** AZ BLM REFUND \$5 TO PAJARITO MINING CO. FOR MONEY  
PAID WHEN FILING A WAIVER. RECEIPT #2402211. RE.

**Login ID** 4105

**Entry Date** 09/12/2011

**Total Amount** \$5.00

AMC 104463

AMC 104766

87936  
**93366**  
 100784  
 Receipt  
 104463  
 104766

**United States Department of the Interior**  
**Bureau of Land Management**  
 LANDS/RECREATION & PLANNING  
 ONE N CENTRAL AVE  
 PHOENIX, AZ 85004 -2203  
 Phone: 602-417-9200

No: 2402211

<b>Transaction #:</b> 2477426	
<b>Date of Transaction:</b> 08/11/2011	
<b>CUSTOMER:</b>	
	PAJARITO MINING CO 323 W WALNUT ST NOGALES, AZ 85621-2628 US

LINE #	QTY	DESCRIPTION	REMARKS	UNIT PRICE	TOTAL
1	1.00	LOCATABLE MINERALS / MINING CLAIMS-NOT NEW-UNADJUD, ONE AUTH NO. ONLY / MINING CLAIM MONEY RECEIVED <b>CASES: AMC93366/\$5.00</b>	WAV	- n/a -	5.00
<b>TOTAL:</b>					<b>\$5.00</b>

PAYMENT INFORMATION					
1	AMOUNT:	5.00	POSTMARKED:	08/09/2011	
	TYPE:	CHECK	RECEIVED:	08/11/2011	
	CHECK NO:	1040			
	NAME:	PAJARITO MINING CO 323 W WALNUT ST NOGALES AZ 85621-2628 US			

REMARKS
<b>PLEASE USE CURRENT FORM/WAIVER FOR NEXT FILING SEASON - THANK YOU!</b>

This receipt was generated by the automated BLM Collections and Billing System and is a paper representation of a portion of the official electronic record contained therein.

*Refund Authorized - R2  
 \$5 pd w/ waiver & no POL*

**NOTICE!!**

**These documents have been scanned!**

**Do not place un-scanned documents beneath this notice!**

**Do not remove this notice from this file!**

GPO Jacket No. 560-102  
Print Order 61549  
Rise Business Services, LLC  
Job=AZ15 9/11/2019



Box Number= AZ15236



Claim Begin-End: AMC093366-AMC093366

**6 Location Notices-Amendments and Supporting Documents**



AZ15236-9

AMC087936-AMC093366

DOCK 453 PAGE 595

INDEXED

98366  
104766  
104463  
82936  
105410  
eye

AMENDMENT  
TO BEARINGS

This document will serve as proper Notification to Bureau of Land Management. This is an Amendment to the following 36 unpatented Mining Claims, ( Attached A.M.C. Serial Numbers ).

RECEIVED  
B.L.M. AZ STATE OFFICE

AUG 17 1987

7:45 A.M.  
PHOENIX, ARIZONA

On original Bearings descriptions for above claims; Centerline Bearings were not documented on Bearings descriptions but the Centerline marker, consisting of 2"x2"x 4' stakes were and are posted and monumented on ground.

This amendment will serve as proper Notice that all Centerlines for all above claims were and are posted and Monumented on the ground of said claims.

Requested by Pajarito Mining Co.

Sergio A. Madril Jr.  
Sergio A. Madril Jr.



SUBSCRIBE AND SWORN TO BEFORE ME THIS 5th day of August by 1987

Sergio A. Madril Jr.

MT COMMISSION EXPIRES

May 14, 1991

[Signature]  
NOTARY PUBLIC

Bureau of Land Management  
 A.M.C. Serial Number ( 952 )

Claim Name	Book	Page	A.M.C. Serial Number ( 952 )
Morning Glory # 1	271	278	93366-
Morning Glory # 2	280	310	104766-
Morning Glory # 3	280	311	104767-
Morning Glory # 4	280	312	104768-
Morning Glory # 5	280	313	104769-
Morning Glory # 6	280	314	104770-
Morning Glory # 7	280	315	104771-
Morning Glory # 8	279	19	104463-
Morning Glory # 9	279	20	104464-
Morning Glory #10	279	21	104465-
Morning Glory #11	280	316	104772-
Morning Glory #12	280	317	104773-
Morning # 1	263	522	87942-
Morning # 2	280	318	104774-
Morning # 3	280	319	104775-
Morning # 4	280	320	104776-
Morning # 5	280	555	105410-
Morning # 6	280	556	105411-
St. Patrick # 1	279	22	104466-
St. Patrick # 2	279	23	104467-
St. Patrick # 3	279	24	104468-
St. Patrick # 4	279	25	104469-
St. Patrick # 5	280	557	105412-
St. Patrick # 6	280	558	105413-
Jig Steve # 1	263	519	87940-
Jig Steve # 2	280	322	104778-
Jig Steve # 3	280	323	104779-
Jig Steve # 4	280	324	104780-
Jig Steve # 5	280	325	104781-
Jig Steve # 6	280	326	104782-
White Oak # 1	276	121	100784-
White Oak # 2	280	327	104783-
White Oak # 3	280	328	104784-
Sunset # 1	263	516	87936-
Sunset # 2	280	321	104777-
Beckstrum # 1	263	521	87943-
Hillside # 1	369	184	943-nig 214323

93366  
 104766-104785  
 104766-104469  
 104463-104469  
 87942-87943  
 87940-87943  
 105410-105413  
 RECEIVED  
 STATE OFFICE  
 AUG 17 1987  
 7:45 A.M.  
 PHOENIX, ARIZONA

**ENTERED IN COMPUTER**

8-17-87 *ly*

FEE NO. 874706

STATE OF ARIZONA, County of Santa Cruz - SS.  
 I do hereby certify that the within instrument was filed and recorded at the request of



on AUG 05 '87-2 25

Docket No. 453 Page 595-596

*Pajarito Mining Company*

MARY LOU G. SAINZ, COUNTY RECORDER

By *Anna L. Pacheco*

NOTICE OF LOCATION  
(Lode)

INDEXED DOCK 271 PAGE 278

MICROFILMED 107 ON

NOTICE IS HEREBY GIVEN that the MORNING GLORY  
lode mining claim was located by DANIEL V. MADRIL,  
whose address is P.O. BOX 2052 NOGALES, ARIZ. 85621  
on DEC. 31<sup>st</sup>, 19 79.

This claim is 1,500 feet in length along the vein or deposit of mineral-bearing rock in place and 600 feet in width (300 feet on either side of the center line of the claim), forming a claim in the shape of a parallelogram. The general course of the claim is NORTH TO SOUTH. This notice is posted at the NORTH EAST corner of the claim, which location monument is in Section 34 Township 23 S Range 12 E., G&SRM.

The claim is situated in the PAJARITO Mining District approximately 1/4 MILE SOUTH OF CASTLE ROCK and falls within the N.W. 1/4, S.W. 1/4, S.E. 1/4 - 2 of Section (s) 34, Township 23 S., Range 12 E., G&SRM, SANTA CRUZ County, Arizona.

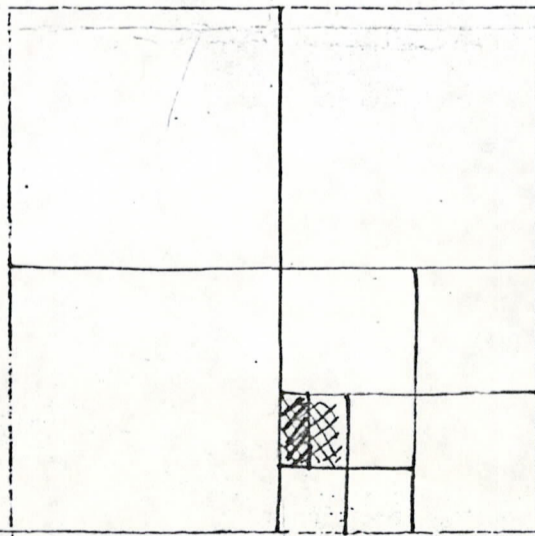
Daniel V. Madril  
Locator

PLAT OF THE MORNING GLORY  
SANTA CRUZ County, Arizona

- LODE CLAIM
- PLACER CLAIM
- MILLSITE

Range 12 E

Township  
23 S



SCALE 1" = 2000'

(USGS 7.5 Minute Series topographic maps may be available and can be superimposed on grid.)

ARIZONA STATE OFFICE  
BU. LAND MANAGEMENT

JUN 24 1980

19755

7:45 A.M.  
PHOENIX, ARIZONA

FEE NO. \_\_\_\_\_

STATE OF ARIZONA, County of Santa Cruz - SS.

I do hereby certify that the within instrument was filed and recorded at the request of Daniel V. Madril  
on DEC 31 1979 A. D., 1979 at 3:17 o'clock P. M. Docket No. 271 Page 278

Records of Santa Cruz County, Arizona.

WITNESS my hand and official seal the day and year first above written.

G. ESPINOSA MORENO, COUNTY RECORDER

By Anna L. Pacheco  
Deputy

AMC 93506



NAME OF CLAIM MORNING GLORY  
NAME OF LOCATOR DANIEL V. MADRIL  
DATE OF LOCATION DEC, 31, 1979  
DOCKET & PAGE 271-278  
BIM SERIAL NO. A-MC-93366

BEARINGS

The bearing and distance between corners is as follows: beginning at the SE corner, a 2x2x4 Post monument at which the location notice is posted, thence NORTH a distance of 1500 feet to a 2x2x4 Post monument, the NE corner; thence WEST a distance of 600 feet to a 2x2x4 Post monument the NW corner; thence SOUTH a distance of 1500 to a 2x2x4 Post monument the SW corner; thence EAST a distance of 600' feet to the place of beginning. The SE corner of the claim bears EAST a distance of 1800' feet from the Section corner common to Sections 34, 35, Township T. 28 S., Range R. 12 E., G. & S. R. B. & M. AND SEC. 3, 2; T. 28 S., R. 12 E.

ARIZONA STATE OFFICE  
BU. LAND MANAGEMENT

AUG 19 1980

7:45 A.M.  
PHOENIX, ARIZONA

June 18, 1980

Mr. Daniel V. Madrill  
P. O. Box 2052  
Nogales, Arizona 85621

Dear Mr. Madrill:

This letter is to identify the serial number we have assigned to your mining claim location notice filed in this office on December 31, 1979.

<u>Serial Number</u>	<u>Name of Claim</u>
A MC 93366	Morning Glory

Please refer to the claim name and the serial number in any future correspondence.

A photocopy of your recorded Affidavit of Labor Performed or Notice of Intent to Hold for the 1979-1980 assessment year should be filed in this office on or before December 30, 1980. To be acceptable, the affidavit must show the work done during the period noon September 1, 1979 to noon September 1, 1980. No fee is required.

The regulations in 43 CFR 3833.1-2, copy enclosed, require that each location notice must have a reference to county recording information by book (docket) and page or other identification number of the notice or certificate and, if amended, of the last recorded amendment. Please furnish this information so that your filing will be complete.

Sincerely,

**/s/ Theresa A. Carmack**

Theresa A. Carmack  
Acting Chief, Branch of Records  
and Data Management

Enclosure:  
Regulations 43 CFR 3833  
BAhearn:dj

NOTICE OF LOCATION  
(Lode)

A MC 93366

NOTICE IS HEREBY GIVEN that the MORNING GLORY  
lode mining claim was located by DANIEL V. MADRIL,  
whose address is P.O. BOX 2052 NOGALES, ARIZ. 85621  
on DEC. 31<sup>st</sup>, 19 79.

This claim is 1,500 feet in length along the vein or deposit of mineral-bearing rock in place and 600 feet in width (300 feet on either side of the center line of the claim), forming a claim in the shape of a parallelogram.

The general course of the claim is NORTH TO SOUTH. This notice is posted at the NORTH EAST corner of the claim, which location monument is in Section 34 Township 23 S Range 12 E., G&SRM.

The claim is situated in the PAJARITO Mining District approximately 1/4 MILE SOUTH OF CASTLE ROCK and falls within the N.W. 1/4, S.W. 1/4, S.E. 1/4 2 of Section (s) 34, Township 23 S., Range 12 E., G&SRM, SANTA CRUZ County, Arizona.

Daniel V. Madril  
Locator

PLAT OF THE MORNING GLORY  
SANTA CRUZ County, Arizona

- LODE CLAIM
- PLACER CLAIM
- MILLSITE

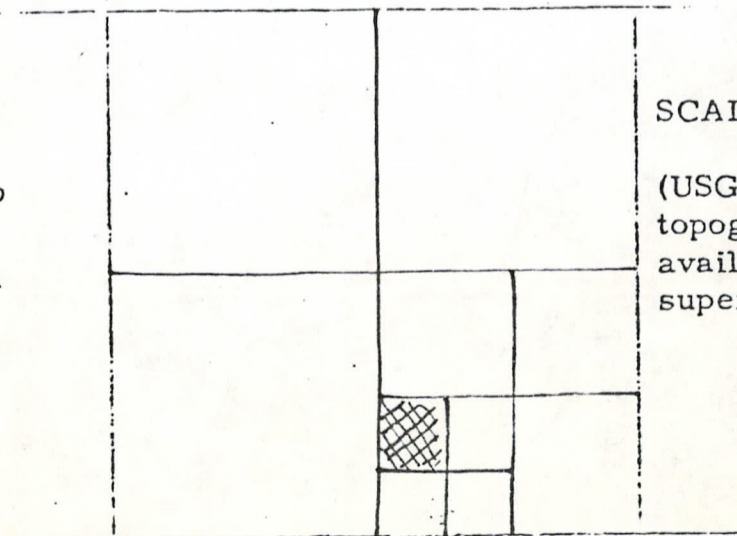
RECEIVED  
BLM. AZ STATE OFFICE

JAN 2 1980

10:00 A.M.  
PHOENIX, ARIZONA

Range 12 E

Township  
23 S



SCALE 1" = 2000'

(USGS 7.5 Minute Series topographic maps may be available and can be superimposed on grid.)

R.12E.

CASTLE ROCK

RD.

1200'

1500'

4800'

3000'

T.23S.



33

35

MORNING GLORY MORNING

ST. PATRICK

SUNSET

BIG STEVE

WHITE OAK

BECK-STROM

150'

60'

2460'

4500'

3600'


1300'

4

2

AME  
93366

DANIEL V. MADRIL  
P.O. BOX 2052  
NOGALES, ARIZONA  
85621



U.S. BUREAU OF LAND MANAGEMENT.  
2400 VALLEY CENTER - VAN BUREN ST.  
+ CENTRAL AVE.  
PHOENIX, ARIZ. 85073